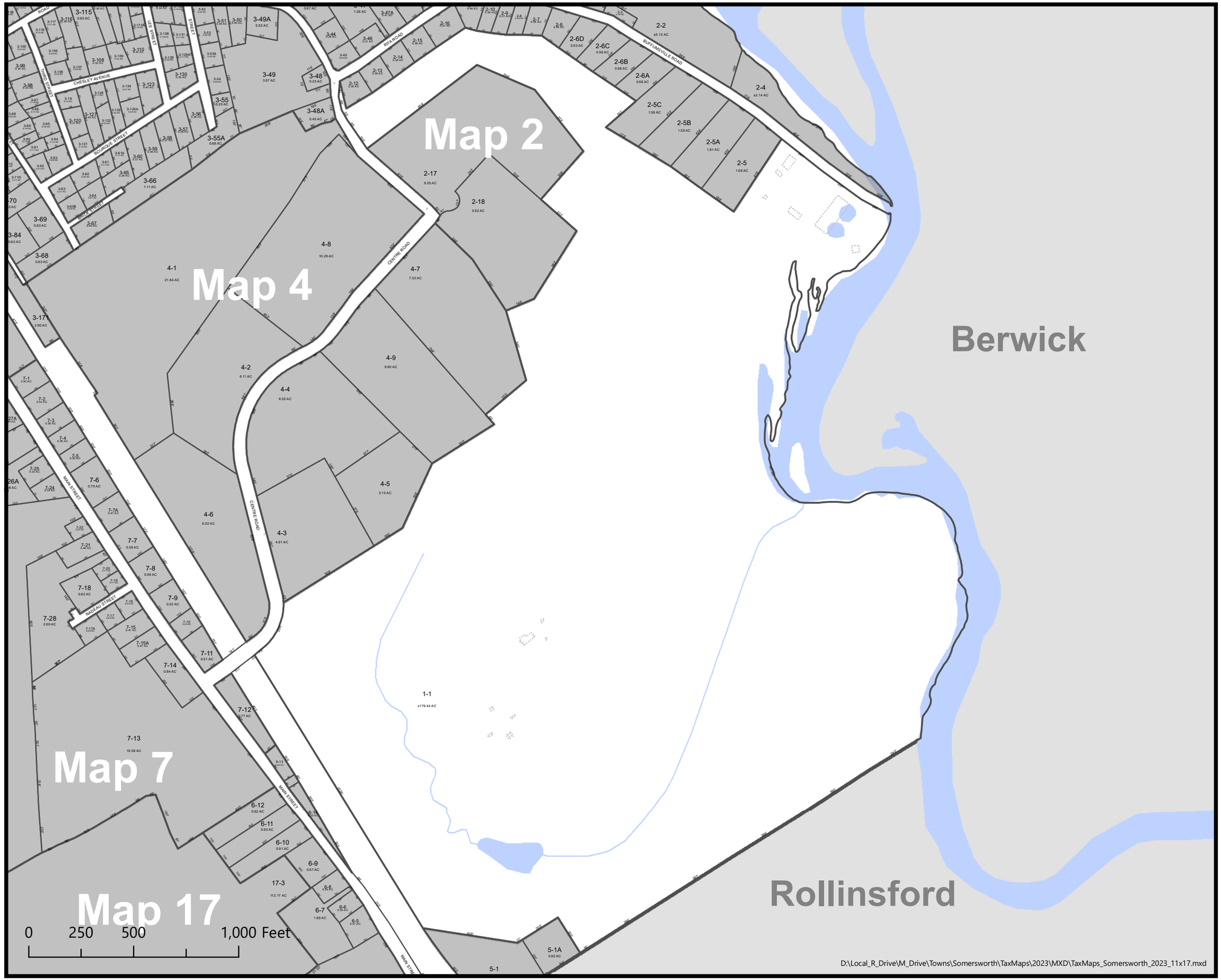

Map 1

TAX PARCELS MAP

SOMERSWORTH

NEW HAMPSHIRE

Legend

- Parcels
- Building Footprints
- Adjacent Map Sheets
- Rivers and Streams
- Lakes and Ponds

Prepared by the
Strafford Regional Planning Commission
150 Wakefield St. Suite 12 Rochester, NH 03867
Phone: (603) 994-3500
Email: srpc@strafford.org
Date: 2/15/2024
Author: Jackson Rand, SRPC

THIS MAP IS FOR ASSESSMENT PURPOSES ONLY. IT IS NOT INTENDED FOR LEGAL DESCRIPTION OR CONVEYANCE.

Base data layers from ESRI, NH GRANIT, and the City of Somersworth. These agencies and organizations have derived this data using a variety of cited source materials, at different time frames, through different methodologies, with varying levels of accuracy. As such, errors are often inherent in GIS data and should be used for planning purposes only. Please visit the original location of the data, contact the original host source, or contact SRPC for information on the full data set.

STRAFFORD
Regional Planning Commission

INCORPORATED A PARISH 1754 A TOWN 1754, A CITY 1893 SOMERSWORTH

Map 2

TAX PARCELS MAP
SOMERSWORTH
NEW HAMPSHIRE

Legend

- Parcels
- Building Footprints
- Adjacent Map Sheets
- Rivers and Streams
- Lakes and Ponds

Prepared by the
Strafford Regional Planning Commission
150 Wakefield St. Suite 12 Rochester, NH 03867
Phone: (603) 994-3500
Email: srpc@strafford.org
Date: 2/15/2024
Author: Jackson Rand, SRPC

THIS MAP IS FOR ASSESSMENT PURPOSES ONLY. IT IS NOT INTENDED FOR LEGAL DESCRIPTION OR CONVEYANCE.

Base data layers from ESRI, NH GRANIT, and the City of Somersworth. These agencies and organizations have derived this data using a variety of cited source materials, at different time frames, through different methodologies, with varying levels of accuracy. As such, errors are often inherent in GIS data and should be used for planning purposes only. Please visit the original location of the data, contact the original host source, or contact SRPC for information on the full data set.

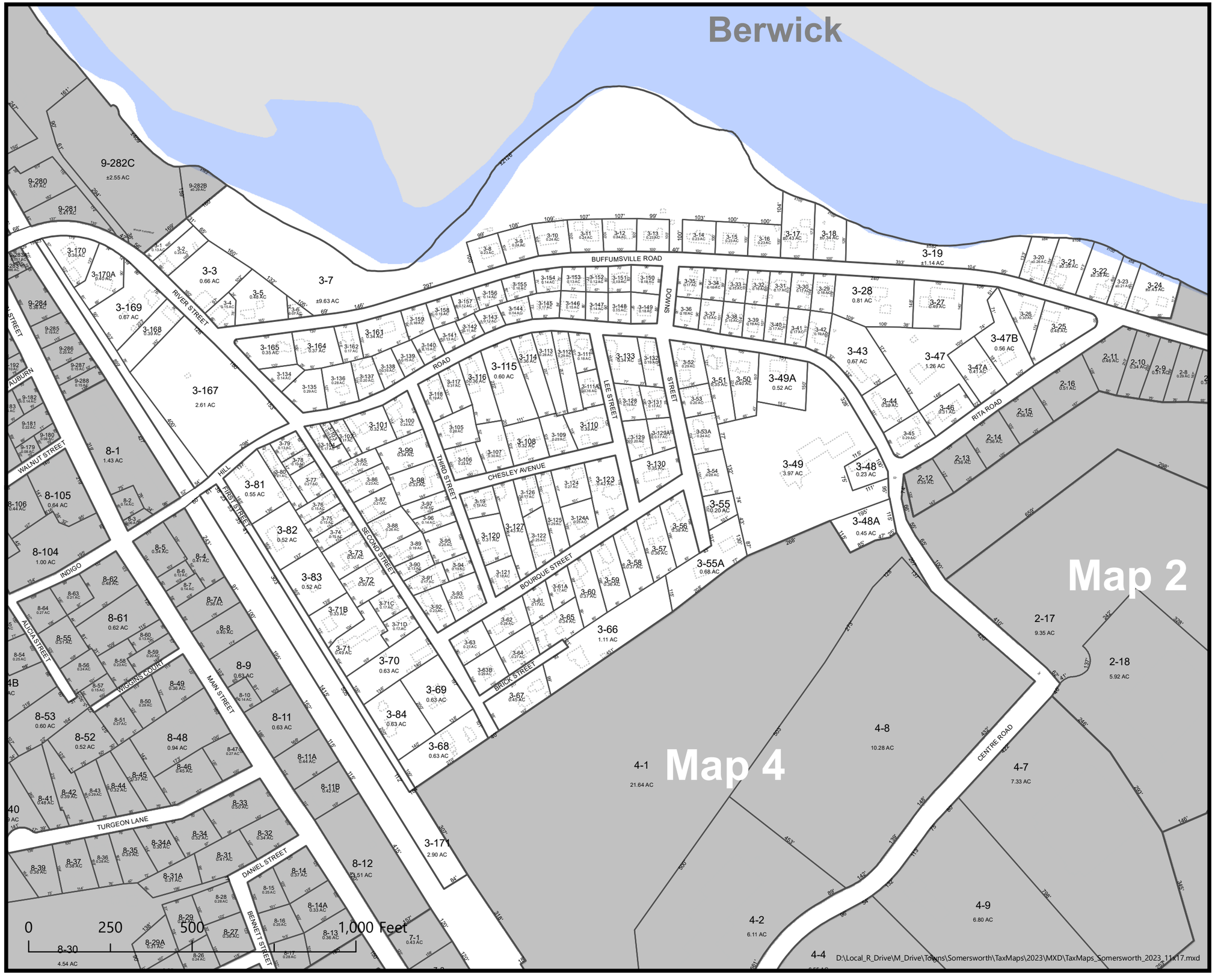

Map 3

TAX PARCELS MAP

SOMERSWORTH

NEW HAMPSHIRE

Legend

- Parcels
- Building Footprints
- Adjacent Map Sheets
- Rivers and Streams

Prepared by the
Strafford Regional Planning Commission
150 Wakefield St. Suite 12 Rochester, NH 03867
Phone: (603) 994-3500
Email: srpc@strafford.org
Date: 2/15/2024
Author: Jackson Rand, SRPC

THIS MAP IS FOR ASSESSMENT PURPOSES ONLY. IT IS NOT INTENDED FOR LEGAL DESCRIPTION OR CONVEYANCE.

Base data layers from ESRI, NH GRANIT, and the City of Somersworth. These agencies and organizations have derived this data using a variety of cited source materials, at different time frames, through different methodologies, with varying levels of accuracy. As such, errors are often inherent in GIS data and should be used for planning purposes only. Please visit the original location of the data, contact the original host source, or contact SRPC for information on the full data set.

STRAFFORD
Regional Planning Commission

INCORPORATED A PARISH 1729 · SOMERSWORTH · A TOWN 1754, A CITY 1893

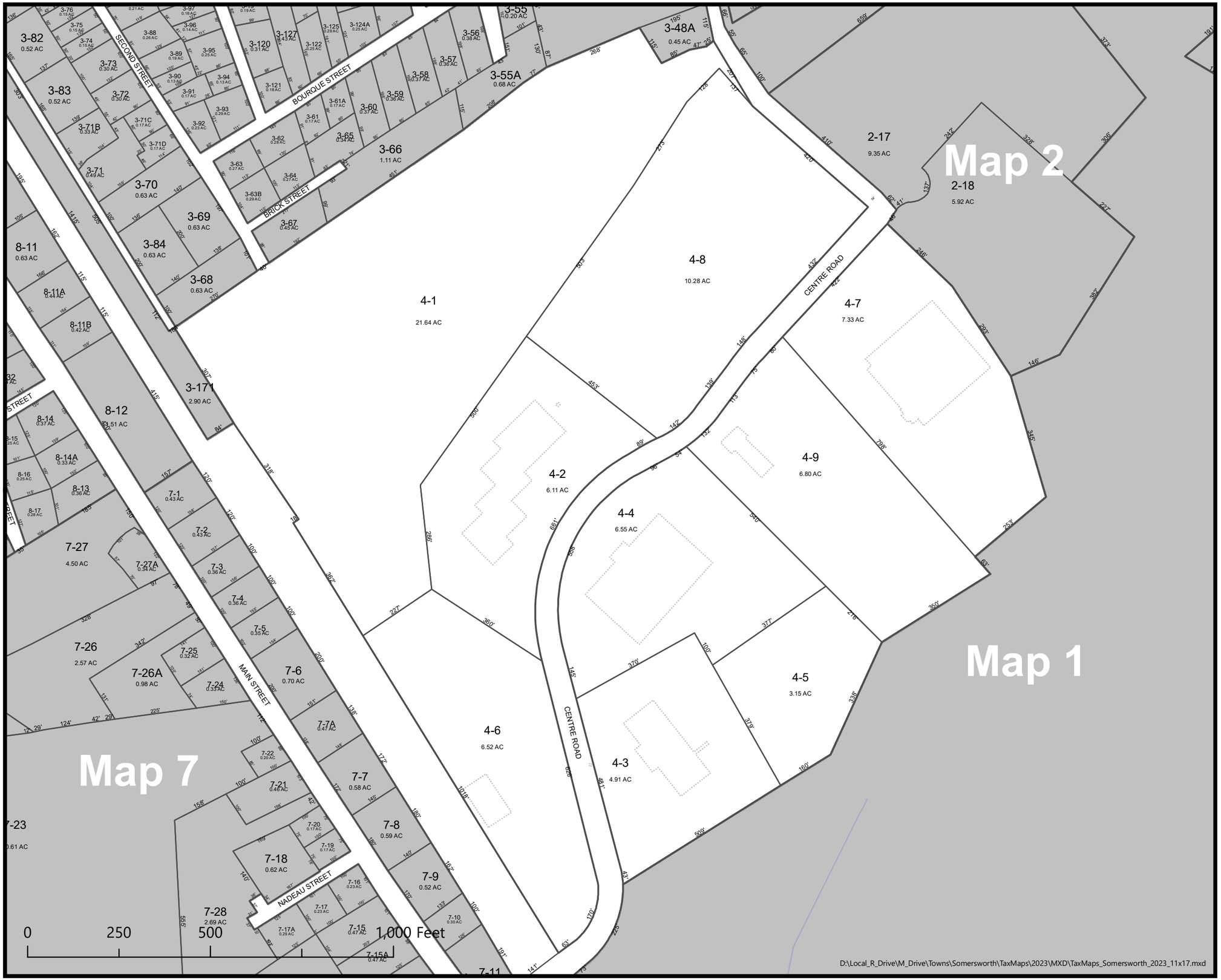

Map 4

TAX PARCELS MAP

SOMERSWORTH

NEW HAMPSHIRE

N

Legend

- Parcels
- Building Footprints
- Adjacent Map Sheets
- Rivers and Streams

Prepared by the
Strafford Regional Planning Commission
150 Wakefield St. Suite 12 Rochester, NH 03867
Phone: (603) 994-3500
Email: srpc@strafford.org

Date: 2/15/2024

Author: Jackson Rand, SRPC

THIS MAP IS FOR ASSESSMENT PURPOSES ONLY. IT IS NOT INTENDED FOR LEGAL DESCRIPTION OR CONVEYANCE.

Base data layers from ESRI, NH GRANIT, and the City of Somersworth. These agencies and organizations have derived this data using a variety of cited source materials, at different time frames, through different methodologies, with varying levels of accuracy. As such, errors are often inherent in GIS data and should be used for planning purposes only. Please visit the original location of the data, contact the original host source, or contact SRPC for information on the full data set.

STRAFFORD
Regional Planning Commission

INCORPORATED A PARISH 1729 · SOMERSWORTH · A TOWN 1754 · A CITY 1893

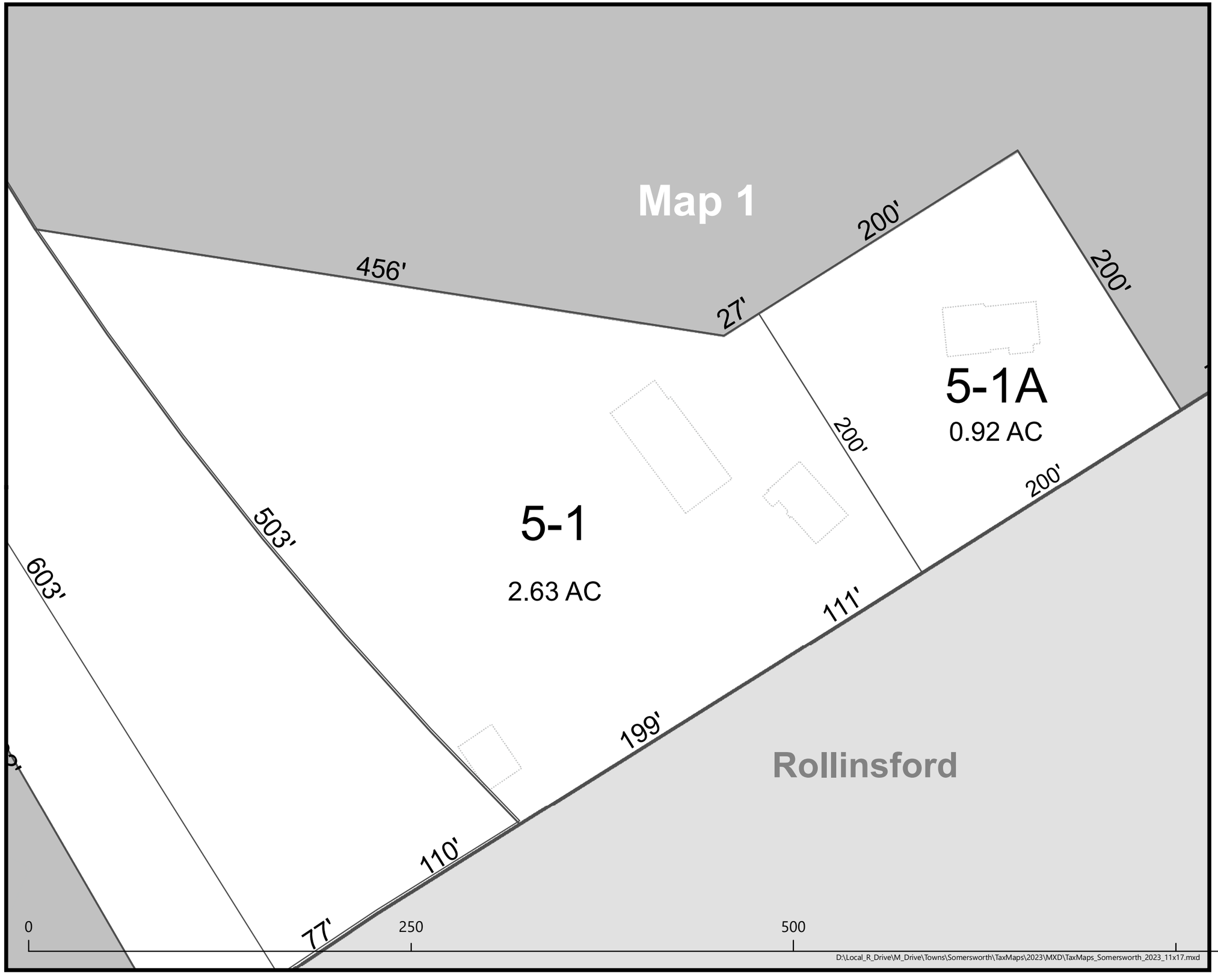

D:\Local_R_Drive\M_Drive\Towns\Somersworth\TaxMaps\2023\MXD\TaxMaps_Somersworth_2023_11x17.mxd

Map 5

TAX PARCELS MAP
SOMERSWORTH
NEW HAMPSHIRE

Legend

- Parcels
- Building Footprints
- Adjacent Map Sheets

Prepared by the
Strafford Regional Planning Commission
150 Wakefield St. Suite 12 Rochester, NH 03867
Phone: (603) 994-3500
Email: srpc@strafford.org
Date: 2/15/2024
Author: Jackson Rand, SRPC

THIS MAP IS FOR ASSESSMENT PURPOSES ONLY. IT IS NOT INTENDED FOR LEGAL DESCRIPTION OR CONVEYANCE.

Base data layers from ESRI, NH GRANIT, and the City of Somersworth. These agencies and organizations have derived this data using a variety of cited source materials, at different time frames, through different methodologies, with varying levels of accuracy. As such, errors are often inherent in GIS data and should be used for planning purposes only. Please visit the original location of the data, contact the original host source, or contact SRPC for information on the full data set.

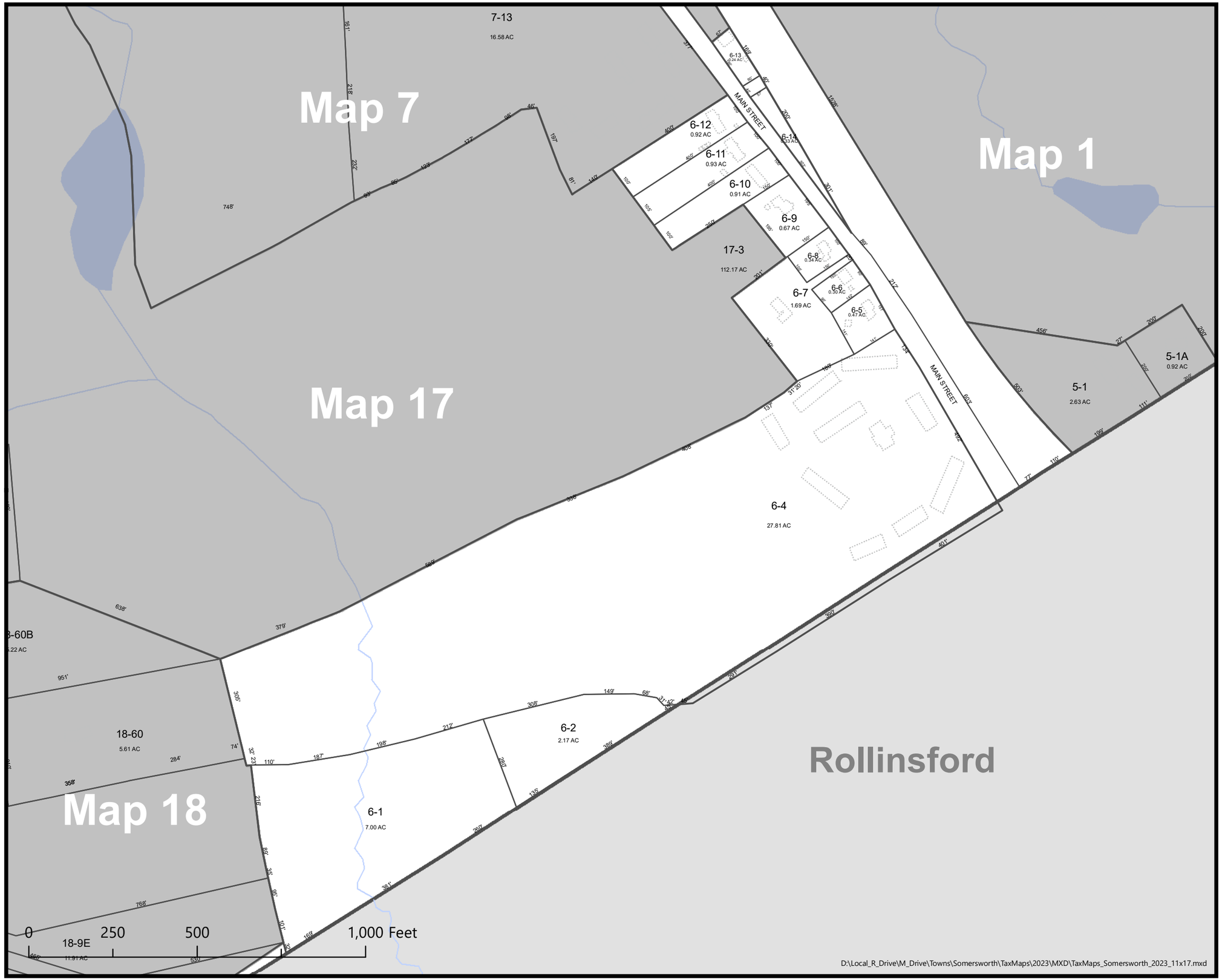

D:\Local_R_Drive\M_Drive\Towns\Somersworth\TaxMaps\2023\MXD\TaxMaps_Somersworth_2023_11x17.mxd

Map 6

TAX PARCELS MAP

SOMERSWORTH

NEW HAMPSHIRE

Legend

- Parcels
- Building Footprints
- Adjacent Map Sheets
- Rivers and Streams
- Lakes and Ponds

Prepared by the
Strafford Regional Planning Commission
150 Wakefield St. Suite 12 Rochester, NH 03867
Phone: (603) 994-3500
Email: srpc@strafford.org

Date: 2/15/2024
Author: Jackson Rand, SRPC

THIS MAP IS FOR ASSESSMENT PURPOSES ONLY. IT IS NOT INTENDED FOR LEGAL DESCRIPTION OR CONVEYANCE.

Base data layers from ESRI, NH GRANIT, and the City of Somersworth. These agencies and organizations have derived this data using a variety of cited source materials, at different time frames, through different methodologies, with varying levels of accuracy. As such, errors are often inherent in GIS data and should be used for planning purposes only. Please visit the original location of the data, contact the original host source, or contact SRPC for information on the full data set.

STRAFFORD
Regional Planning Commission

INCORPORATED A PARISH 1729 · SOMERSWORTH · A TOWN 1754, A CITY 1893

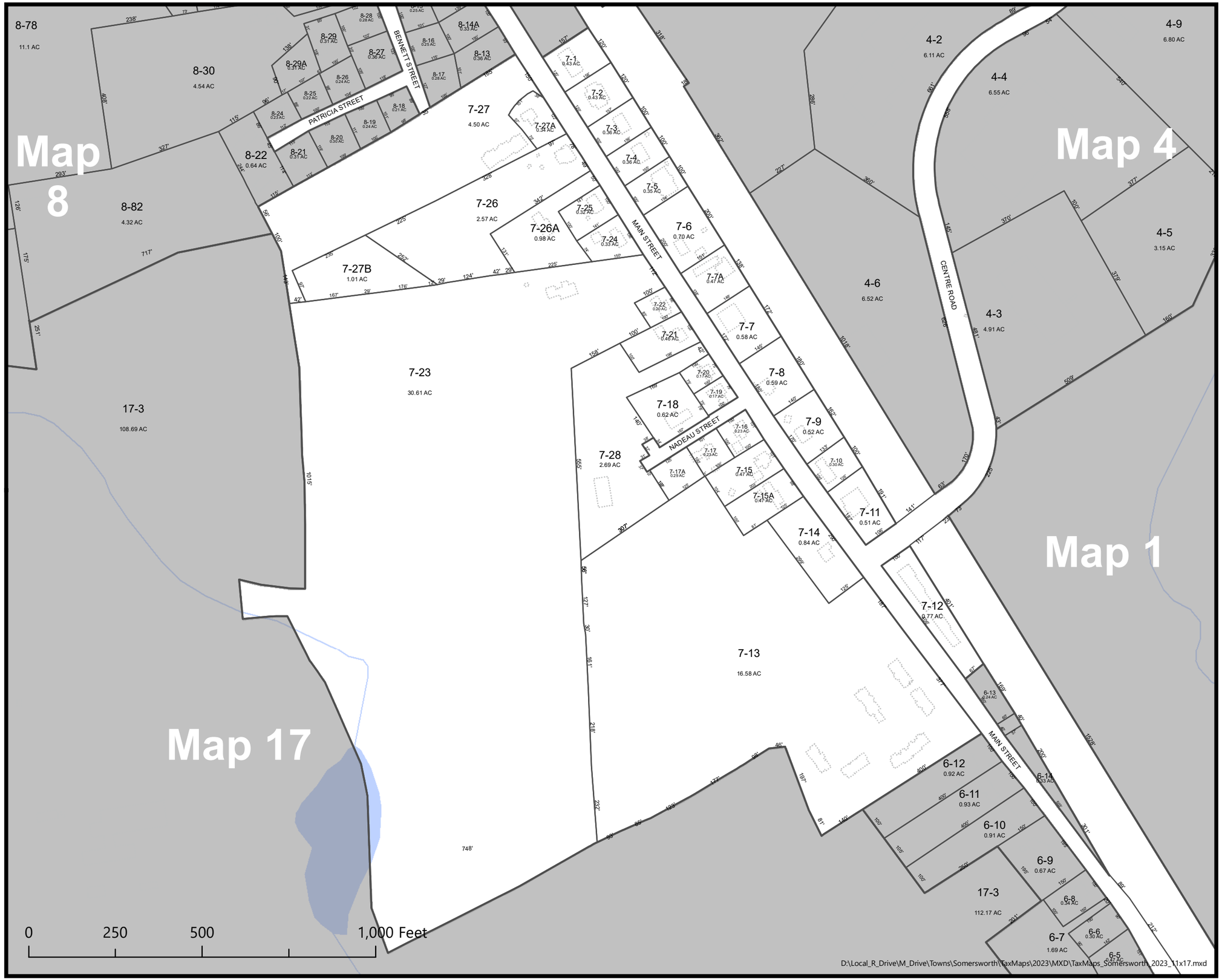

Map 7

TAX PARCELS MAP

SOMERSWORTH

NEW HAMPSHIRE

Legend

- Parcels
- Building Footprints
- Adjacent Map Sheets
- Rivers and Streams
- Lakes and Ponds

Prepared by the
Strafford Regional Planning Commission
150 Wakefield St. Suite 12 Rochester, NH 03867
Phone: (603) 994-3500
Email: srpc@strafford.org
Date: 2/15/2024
Author: Jackson Rand, SRPC

THIS MAP IS FOR ASSESSMENT PURPOSES ONLY. IT IS NOT INTENDED FOR LEGAL DESCRIPTION OR CONVEYANCE.

Base data layers from ESRI, NH GRANIT, and the City of Somersworth. These agencies and organizations have derived this data using a variety of cited source materials, at different time frames, through different methodologies, with varying levels of accuracy. As such, errors are often inherent in GIS data and should be used for planning purposes only. Please visit the original location of the data, contact the original host source, or contact SRPC for information on the full data set.

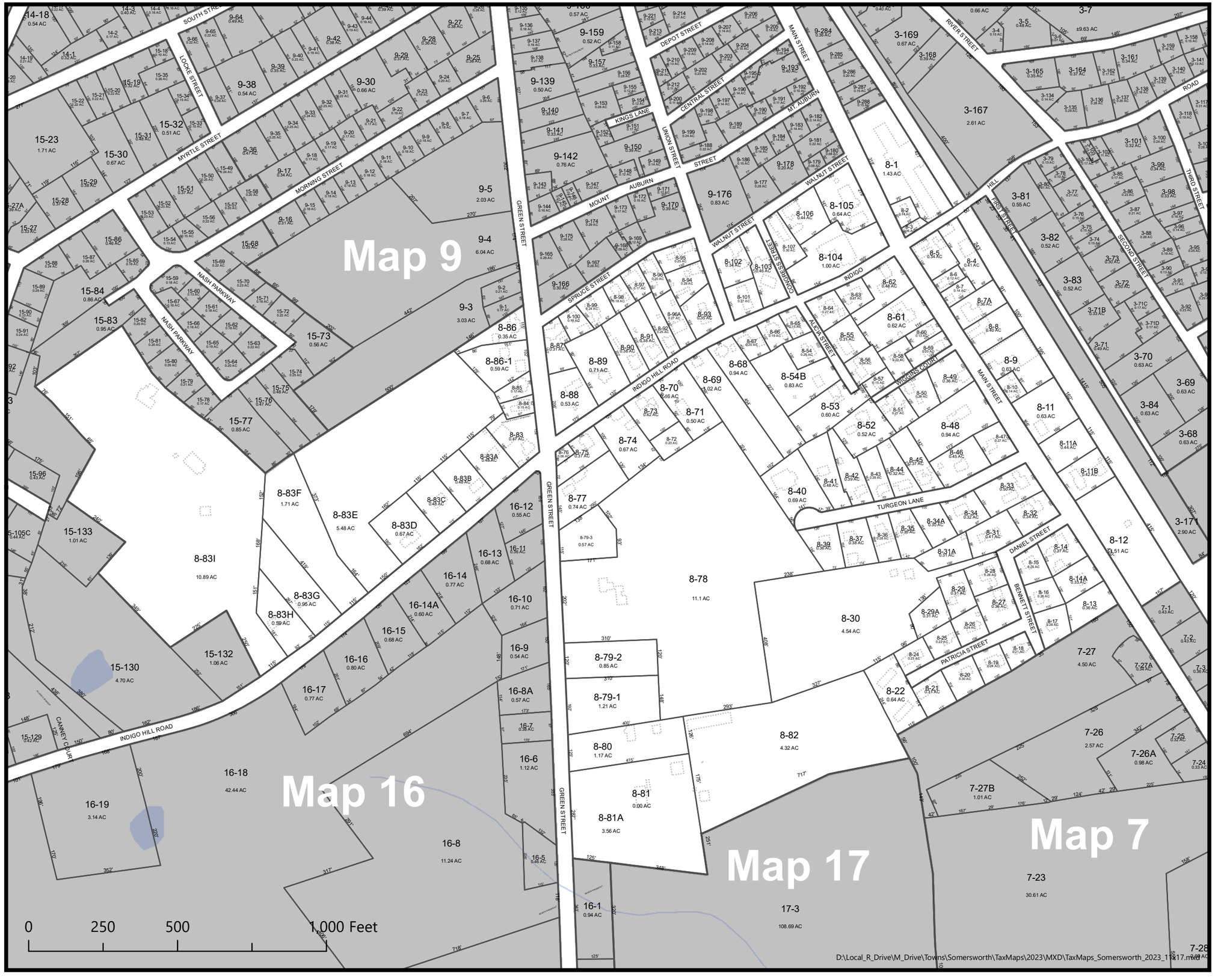

Map 8

TAX PARCELS MAP

SOMERSWORTH

NEW HAMPSHIRE

Legend

- Parcels
- Building Footprints
- Adjacent Map Sheets
- Rivers and Streams
- Lakes and Ponds

Prepared by the

Strafford Regional Planning Commission

150 Wakefield St. Suite 12 Rochester, NH 03867

Phone: (603) 994-3500

Email: srpc@strafford.org

Date: 2/15/2024

Author: Jackson Rand, SRPC

THIS MAP IS FOR ASSESSMENT PURPOSES ONLY. IT IS NOT INTENDED FOR LEGAL DESCRIPTION OR CONVEYANCE.

Base data layers from ESRI, NH GRANIT, and the City of Somersworth. These agencies and organizations have derived this data using a variety of cited source materials, at different time frames, through different methodologies, with varying levels of accuracy. As such, errors are often inherent in GIS data and should be used for planning purposes only. Please visit the original location of the data, contact the original host source, or contact SRPC for information on the full data set.

STRAFFORD Regional Planning Commission

INCORPORATED A PARISH 1736 SOMERSWORTH A TOWN 1754, A CITY 1893

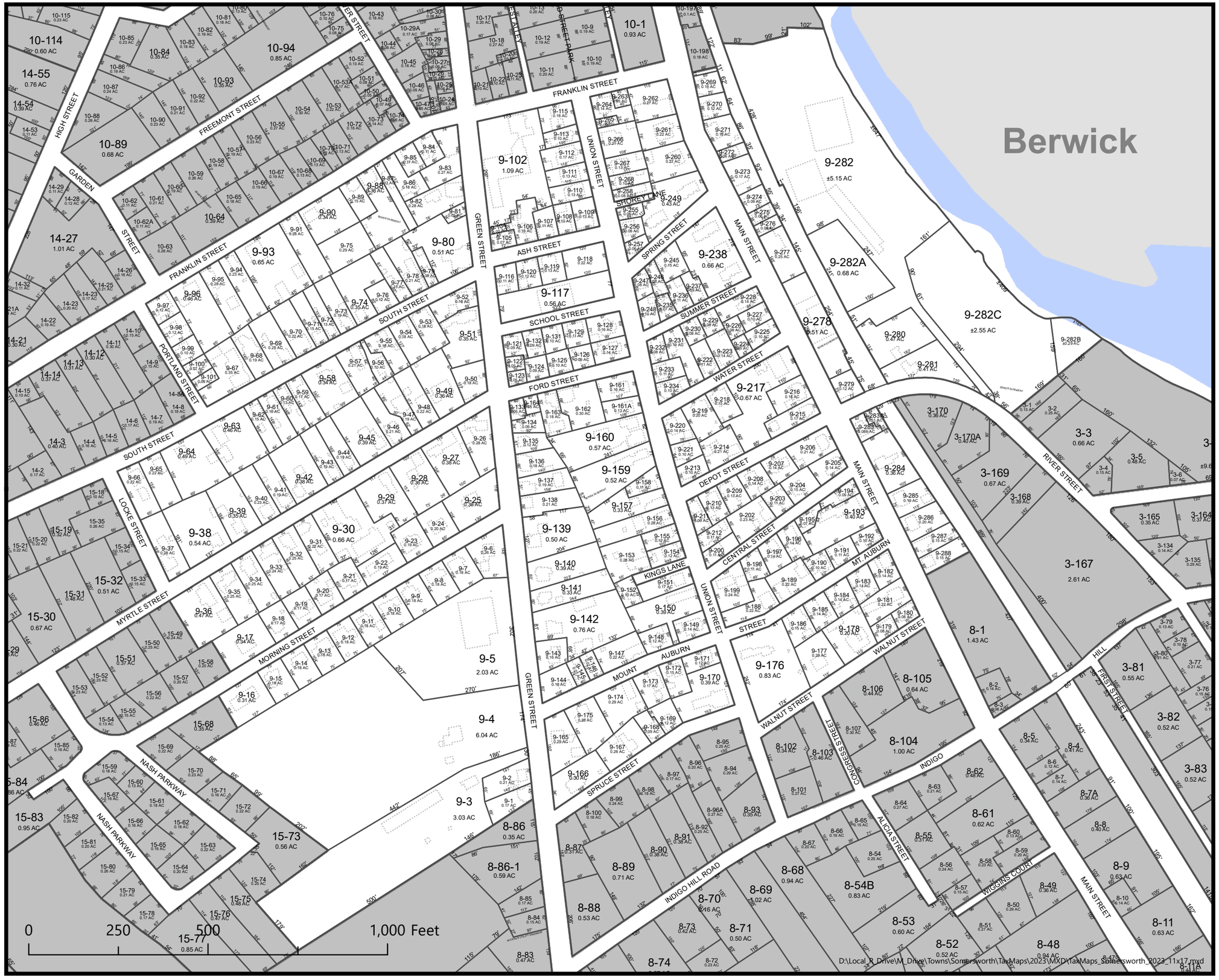

Map 9

TAX PARCELS MAP

SOMERSWORTH

NEW HAMPSHIRE

Legend

- Parcels
- Building Footprints
- Adjacent Map Sheets
- Rivers and Streams

Prepared by the
Strafford Regional Planning Commission
150 Wakefield St. Suite 12 Rochester, NH 03867
Phone: (603) 994-3500
Email: srpc@strafford.org

Date: 2/15/2024

Author: Jackson Rand, SRPC

THIS MAP IS FOR ASSESSMENT PURPOSES ONLY. IT IS NOT INTENDED FOR LEGAL DESCRIPTION OR CONVEYANCE.

Base data layers from ESRI, NH GRANIT, and the City of Somersworth. These agencies and organizations have derived this data using a variety of cited source materials, at different time frames, through different methodologies, with varying levels of accuracy. As such, errors are often inherent in GIS data and should be used for planning purposes only. Please visit the original location of the data, contact the original host source, or contact SRPC for information on the full data set.

STRAFFORD Regional Planning Commission

INCORPORATED A PARISH 1729 SOMERSWORTH A TOWN 1754. A CITY 1893

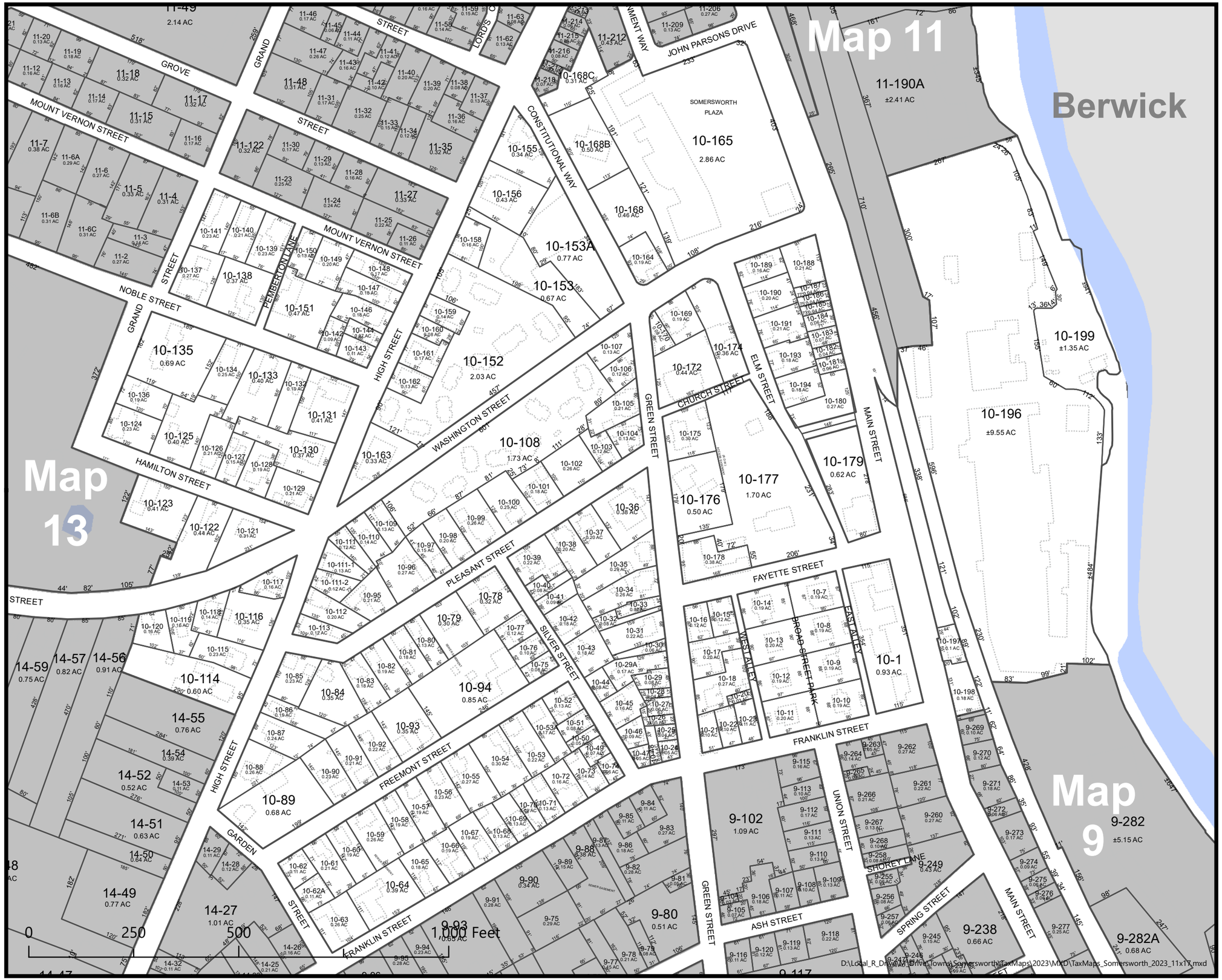

Map 10

TAX PARCELS MAP

SOMERSWORTH

NEW HAMPSHIRE

N

Legend

- Parcels
- Building Footprints
- Adjacent Map Sheets
- Rivers and Streams
- Lakes and Ponds

Prepared by the
Strafford Regional Planning Commission
150 Wakefield St. Suite 12 Rochester, NH 03867
Phone: (603) 994-3500
Email: srpc@strafford.org

Date: 2/15/2024
Author: Jackson Rand, SRPC

THIS MAP IS FOR ASSESSMENT PURPOSES ONLY. IT IS NOT INTENDED FOR LEGAL DESCRIPTION OR CONVEYANCE.

Base data layers from ESRI, NH GRANIT, and the City of Somersworth. These agencies and organizations have derived this data using a variety of cited source materials, at different time frames, through different methodologies, with varying levels of accuracy. As such, errors are often inherent in GIS data and should be used for planning purposes only. Please visit the original location of the data, contact the original host source, or contact SRPC for information on the full data set.

STRAFFORD Regional Planning Commission

INCORPORATED A PARISH 1729 SOMERSWORTH A TOWN 1754 A CITY 1893

Map 11

TAX PARCELS MAP
SOMERSWORTH
NEW HAMPSHIRE

Legend

- Parcels
- Building Footprints
- Adjacent Map Sheets
- Rivers and Streams

Prepared by the
Strafford Regional Planning Commission
150 Wakefield St. Suite 12 Rochester, NH 03867
Phone: (603) 994-3500
Email: srpc@strafford.org

Date: 2/15/2024

Author: Jackson Rand, SRPC

THIS MAP IS FOR ASSESSMENT PURPOSES ONLY. IT IS NOT INTENDED FOR LEGAL DESCRIPTION OR CONVEYANCE.

Base data layers from ESRI, NH GRANIT, and the City of Somersworth. These agencies and organizations have derived this data using a variety of cited source materials, at different time frames, through different methodologies, with varying levels of accuracy. As such, errors are often inherent in GIS data and should be used for planning purposes only. Please visit the original location of the data, contact the original host source, or contact SRPC for information on the full data set.

STRAFFORD Regional Planning Commission

INCORPORATED A PARISH 1731 · SOMERSWORTH · TOWN 1754, A CITY 1893

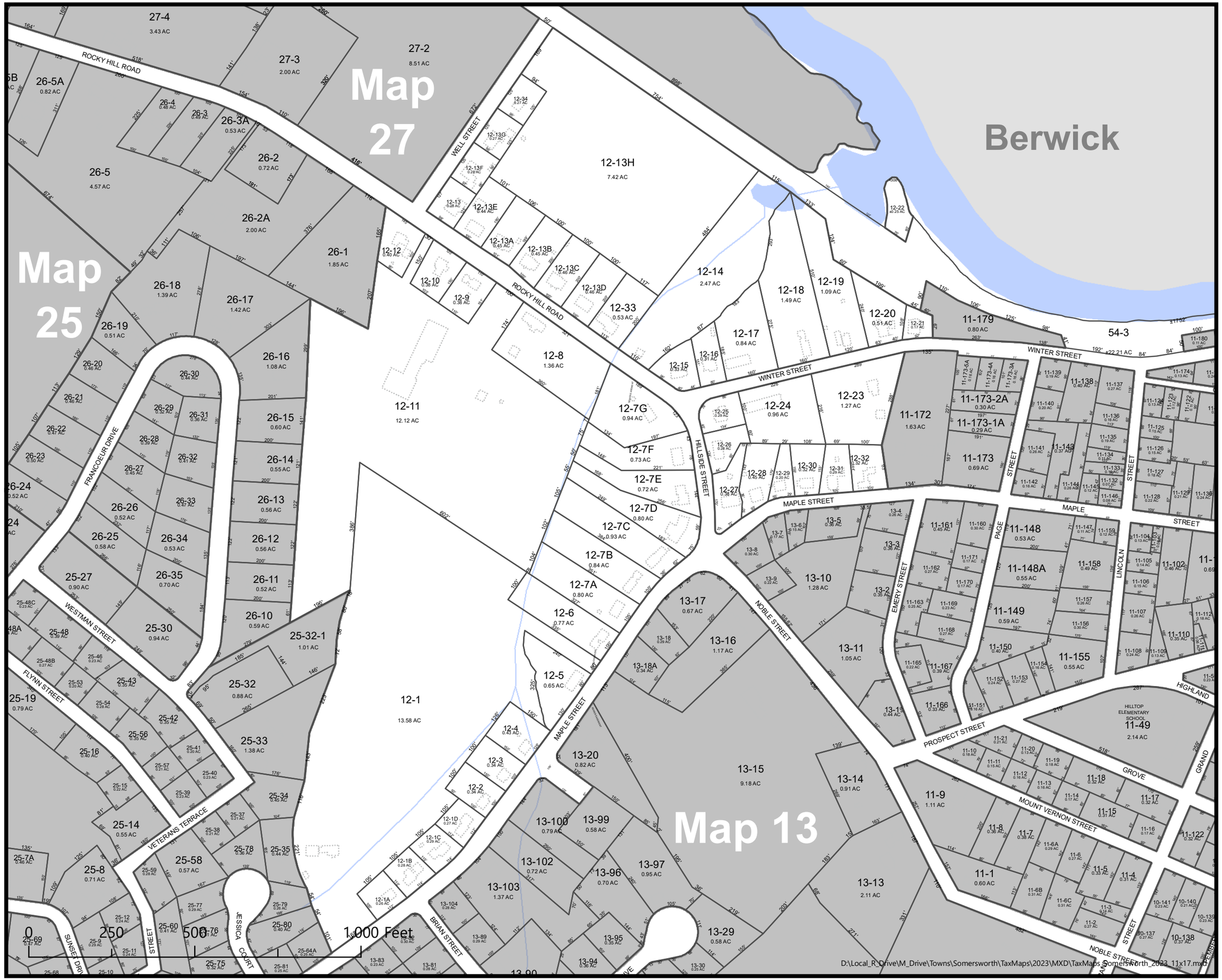

Map 12

TAX PARCELS MAP

SOMERSWORTH

NEW HAMPSHIRE

Legend

- Parcels
- Building Footprints
- Adjacent Map Sheets
- Rivers and Streams
- Lakes and Ponds

Prepared by the

Strafford Regional Planning Commission

150 Wakefield St. Suite 12 Rochester, NH 03867

Phone: (603) 994-3500

Email: srpc@strafford.org

Date: 2/15/2024

Author: Jackson Rand, SRPC

THIS MAP IS FOR ASSESSMENT PURPOSES ONLY. IT IS NOT INTENDED FOR LEGAL DESCRIPTION OR CONVEYANCE.

Base data layers from ESRI, NH GRANIT, and the City of Somersworth. These agencies and organizations have derived this data using a variety of cited source materials, at different time frames, through different methodologies, with varying levels of accuracy. As such, errors are often inherent in GIS data and should be used for planning purposes only. Please visit the original location of the data, contact the original host source, or contact SRPC for information on the full data set.

STRAFFORD Regional Planning Commission

INCORPORATED A PARISH 1736 SOMERSWORTH A TOWN 1754. A CITY 1893

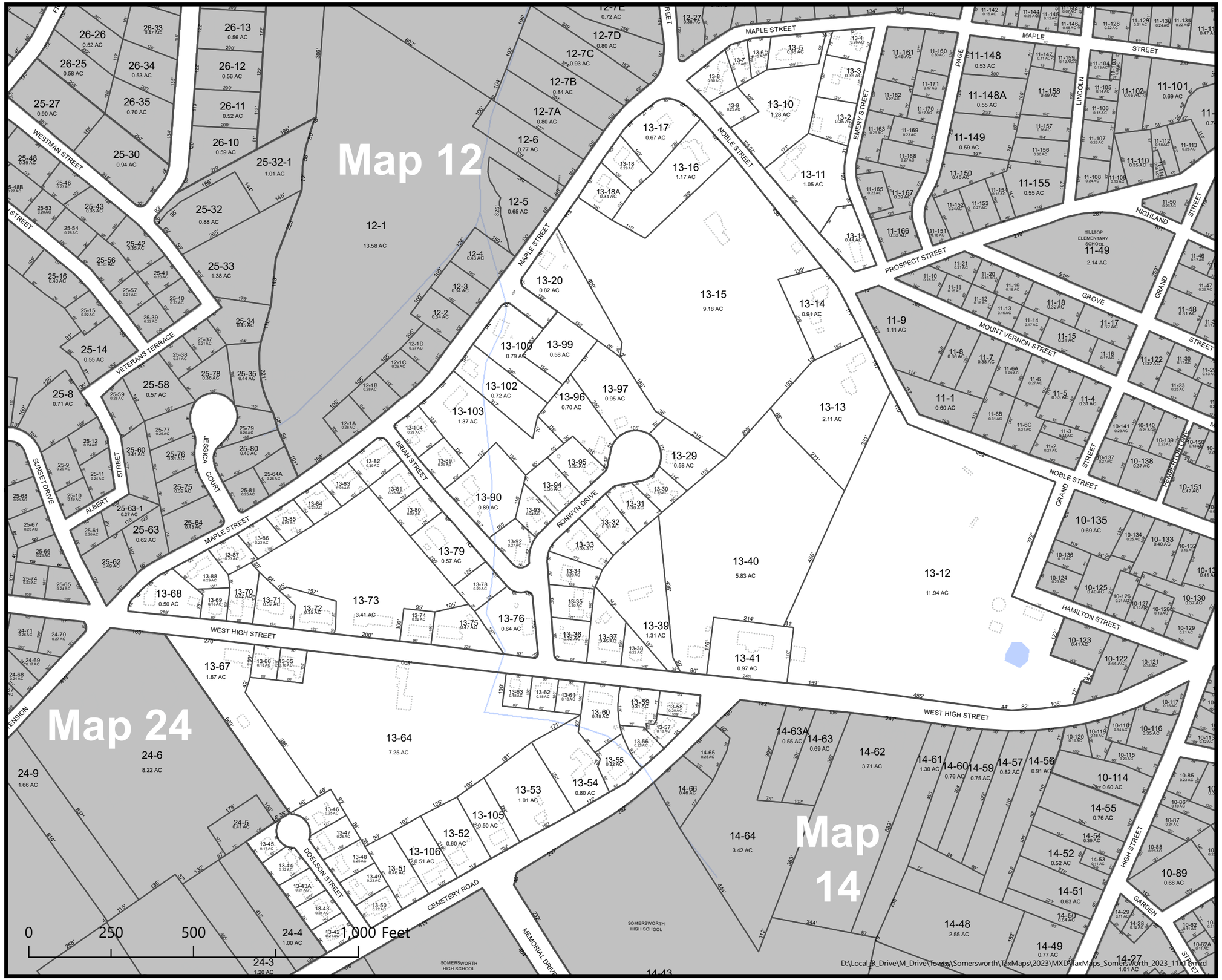

Map 13

TAX PARCELS MAP

SOMERSWORTH

NEW HAMPSHIRE

Legend

- Parcels
- Building Footprints
- Adjacent Map Sheets
- Rivers and Streams
- Lakes and Ponds

Prepared by the

Strafford Regional Planning Commission

150 Wakefield St. Suite 12 Rochester, NH 03867

Phone: (603) 994-3500

Email: srpc@strafford.org

Date: 2/15/2024

Author: Jackson Rand, SRPC

THIS MAP IS FOR ASSESSMENT PURPOSES ONLY. IT IS NOT INTENDED FOR LEGAL DESCRIPTION OR CONVEYANCE.

Base data layers from ESRI, NH GRANIT, and the City of Somersworth. These agencies and organizations have derived this data using a variety of cited source materials, at different time frames, through different methodologies, with varying levels of accuracy. As such, errors are often inherent in GIS data and should be used for planning purposes only. Please visit the original location of the data, contact the original host source, or contact SRPC for information on the full data set.

STRAFFORD Regional Planning Commission

INCORPORATED A PARISH 1729 A TOWN 1754. A CITY 1893. SOMERSWORTH

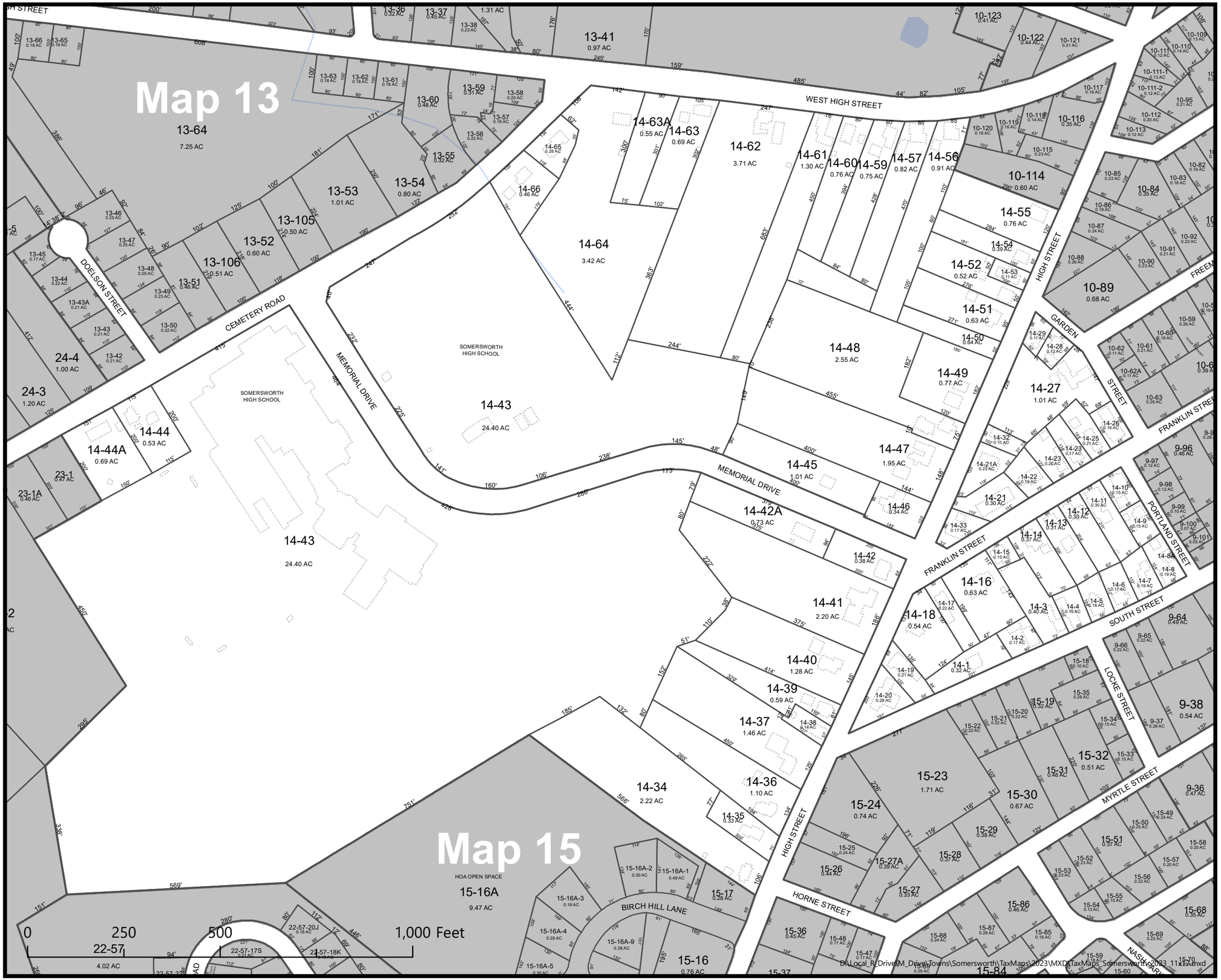

Map 14

TAX PARCELS MAP

SOMERSWORTH

NEW HAMPSHIRE

Legend

- Parcels
- Building Footprints
- Adjacent Map Sheets
- Rivers and Streams
- Lakes and Ponds

Prepared by the
Strafford Regional Planning Commission
150 Wakefield St. Suite 12 Rochester, NH 03867
Phone: (603) 994-3500
Email: srpc@strafford.org

Date: 2/15/2024

Author: Jackson Rand, SRPC

THIS MAP IS FOR ASSESSMENT PURPOSES ONLY. IT IS NOT INTENDED FOR LEGAL DESCRIPTION OR CONVEYANCE.

Base data layers from ESRI, NH GRANIT, and the City of Somersworth. These agencies and organizations have derived this data using a variety of cited source materials, at different time frames, through different methodologies, with varying levels of accuracy. As such, errors are often inherent in GIS data and should be used for planning purposes only. Please visit the original location of the data, contact the original host source, or contact SRPC for information on the full data set.

STRAFFORD Regional Planning Commission

INCORPORATED A PARISH 1729 SOMERSWORTH TOWN 1754 A CITY 1893

D:\Local_R\Drives\M_Drive\Towns\Somersworth\TaxMaps\2023\MXD\TaxMaps_Somersworth2023_11x17.mxd

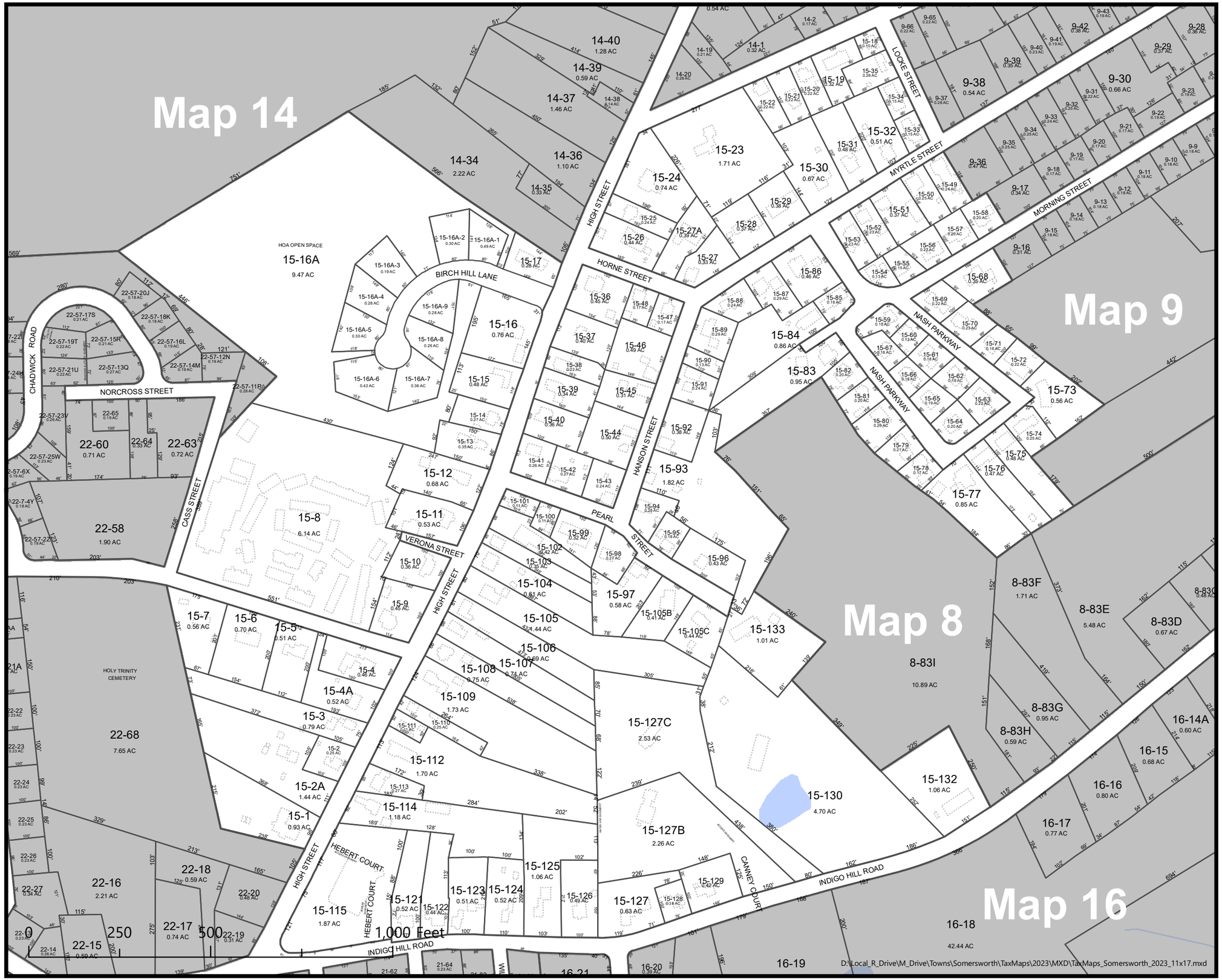

Map 15

TAX PARCELS MAP

SOMERSWORTH

NEW HAMPSHIRE

Legend

- Parcels
- Building Footprints
- Adjacent Map Sheets
- Rivers and Streams
- Lakes and Ponds

Prepared by the

Strafford Regional Planning Commission

150 Wakefield St. Suite 12 Rochester, NH 03867

Phone: (603) 994-3500

Email: srpc@strafford.org

Date: 2/15/2024

Author: Jackson Rand, SRPC

THIS MAP IS FOR ASSESSMENT PURPOSES ONLY. IT IS NOT INTENDED FOR LEGAL DESCRIPTION OR CONVEYANCE.

Base data layers from ESRI, NH GRANIT, and the City of Somersworth. These agencies and organizations have derived this data using a variety of cited source materials, at different time frames, through different methodologies, with varying levels of accuracy. As such, errors are often inherent in GIS data and should be used for planning purposes only. Please visit the original location of the data, contact the original host source, or contact SRPC for information on the full data set.

STRAFFORD Regional Planning Commission

INCORPORATED A PARISH 1736 SOMERSWORTH A TOWN 1754 A CITY 1893

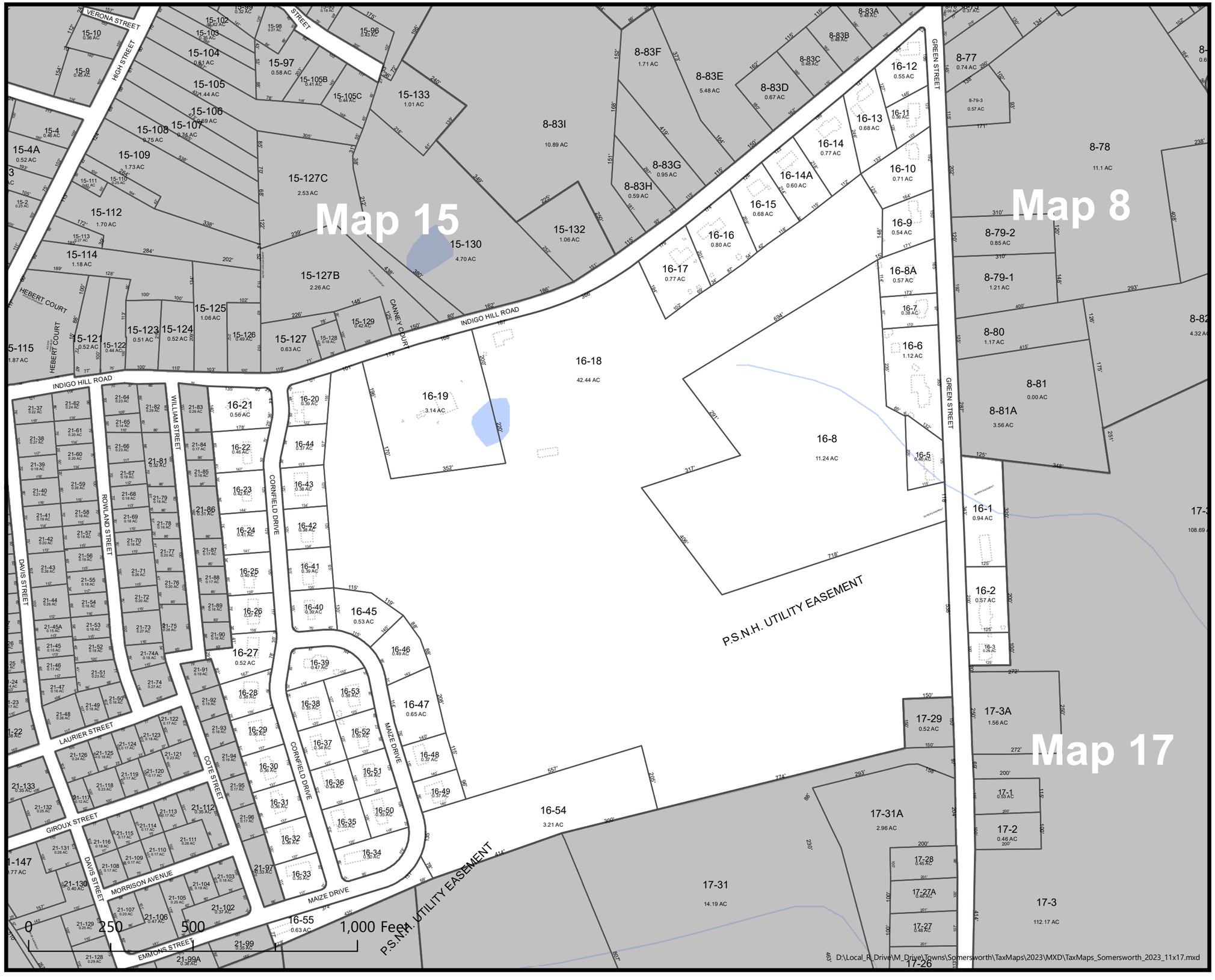

Map 16

TAX PARCELS MAP

SOMERSWORTH

NEW HAMPSHIRE

N

Legend

- Parcels
- Building Footprints
- Adjacent Map Sheets
- Rivers and Streams
- Lakes and Ponds

Prepared by the
Strafford Regional Planning Commission
150 Wakefield St. Suite 12 Rochester, NH 03867
Phone: (603) 994-3500
Email: srpc@strafford.org

Date: 2/15/2024

Author: Jackson Rand, SRPC

THIS MAP IS FOR ASSESSMENT PURPOSES ONLY. IT IS NOT INTENDED FOR LEGAL DESCRIPTION OR CONVEYANCE.

Base data layers from ESRI, NH GRANIT, and the City of Somersworth. These agencies and organizations have derived this data using a variety of cited source materials, at different time frames, through different methodologies, with varying levels of accuracy. As such, errors are often inherent in GIS data and should be used for planning purposes only. Please visit the original location of the data, contact the original host source, or contact SRPC for information on the full data set.

STRAFFORD Regional Planning Commission

INCORPORATED A PARISH 1736 SOMERSWORTH A TOWN 1754 A CITY 1893

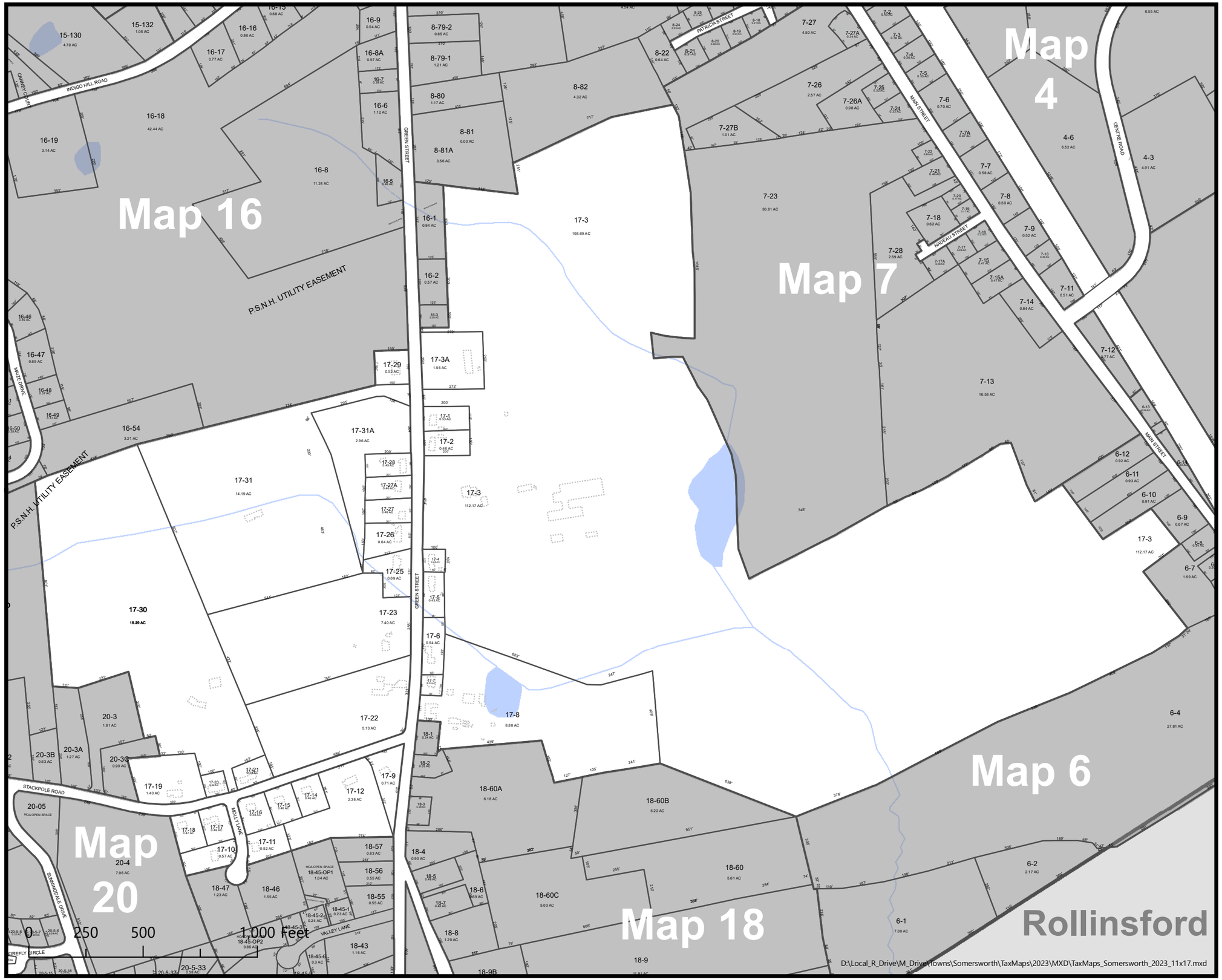

Map 17

TAX PARCELS MAP

SOMERSWORTH

NEW HAMPSHIRE

Legend

- Parcels
- Building Footprints
- Adjacent Map Sheets
- Rivers and Streams
- Lakes and Ponds

Prepared by the
Strafford Regional Planning Commission
150 Wakefield St. Suite 12 Rochester, NH 03867
Phone: (603) 994-3500
Email: srpc@strafford.org

Date: 2/15/2024

Author: Jackson Rand, SRPC

THIS MAP IS FOR ASSESSMENT PURPOSES ONLY. IT IS NOT INTENDED FOR LEGAL DESCRIPTION OR CONVEYANCE.

Base data layers from ESRI, NH GRANIT, and the City of Somersworth. These agencies and organizations have derived this data using a variety of cited source materials, at different time frames, through different methodologies, with varying levels of accuracy. As such, errors are often inherent in GIS data and should be used for planning purposes only. Please visit the original location of the data, contact the original host source, or contact SRPC for information on the full data set.

STRAFFORD Regional Planning Commission

INCORPORATED A PARISH 1736 SOMERSWORTH A TOWN 1854 A CITY 1893

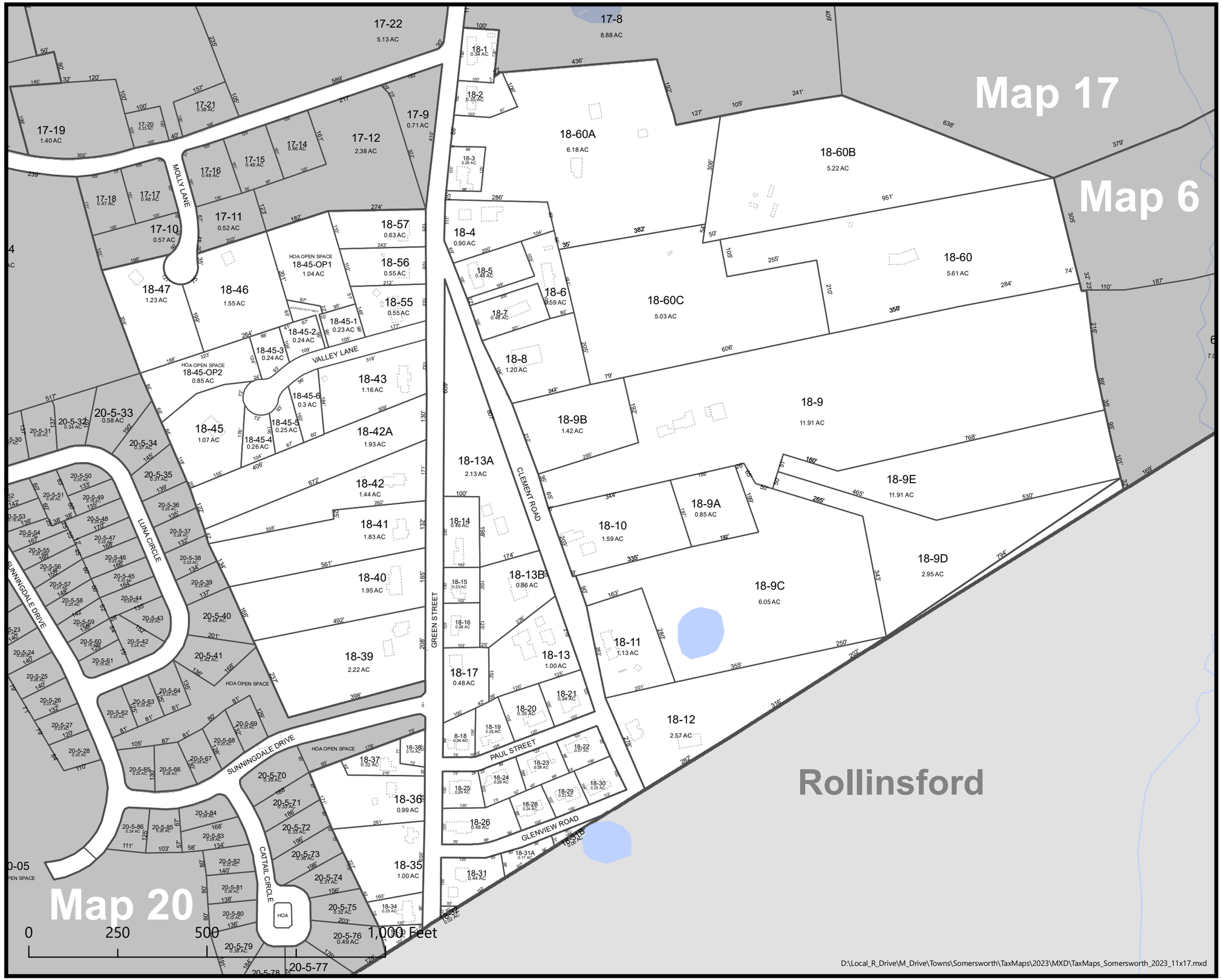

D:\Local_R_Drive\M_Drive\Towns\Somersworth\TaxMaps\2023\MXD\TaxMaps_Somersworth_2023_11x17.mxd

Map 18

TAX PARCELS MAP

SOMERSWORTH

NEW HAMPSHIRE

N

Legend

- Parcels
- Building Footprints
- Adjacent Map Sheets
- Rivers and Streams
- Lakes and Ponds

Prepared by the
Strafford Regional Planning Commission
150 Wakefield St. Suite 12 Rochester, NH 03867
Phone: (603) 994-3500
Email: srpc@strafford.org

Date: 2/15/2024
Author: Jackson Rand, SRPC

THIS MAP IS FOR ASSESSMENT PURPOSES ONLY. IT IS NOT INTENDED FOR LEGAL DESCRIPTION OR CONVEYANCE.

Base data layers from ESRI, NH GRANIT, and the City of Somersworth. These agencies and organizations have derived this data using a variety of cited source materials, at different time frames, through different methodologies, with varying levels of accuracy. As such, errors are often inherent in GIS data and should be used for planning purposes only. Please visit the original location of the data, contact the original host source, or contact SRPC for information on the full data set.

STRAFFORD Regional Planning Commission

INCORPORATED A PARISH 1754 · SOMERSWORTH · A TOWN 1754. A CITY 1893.

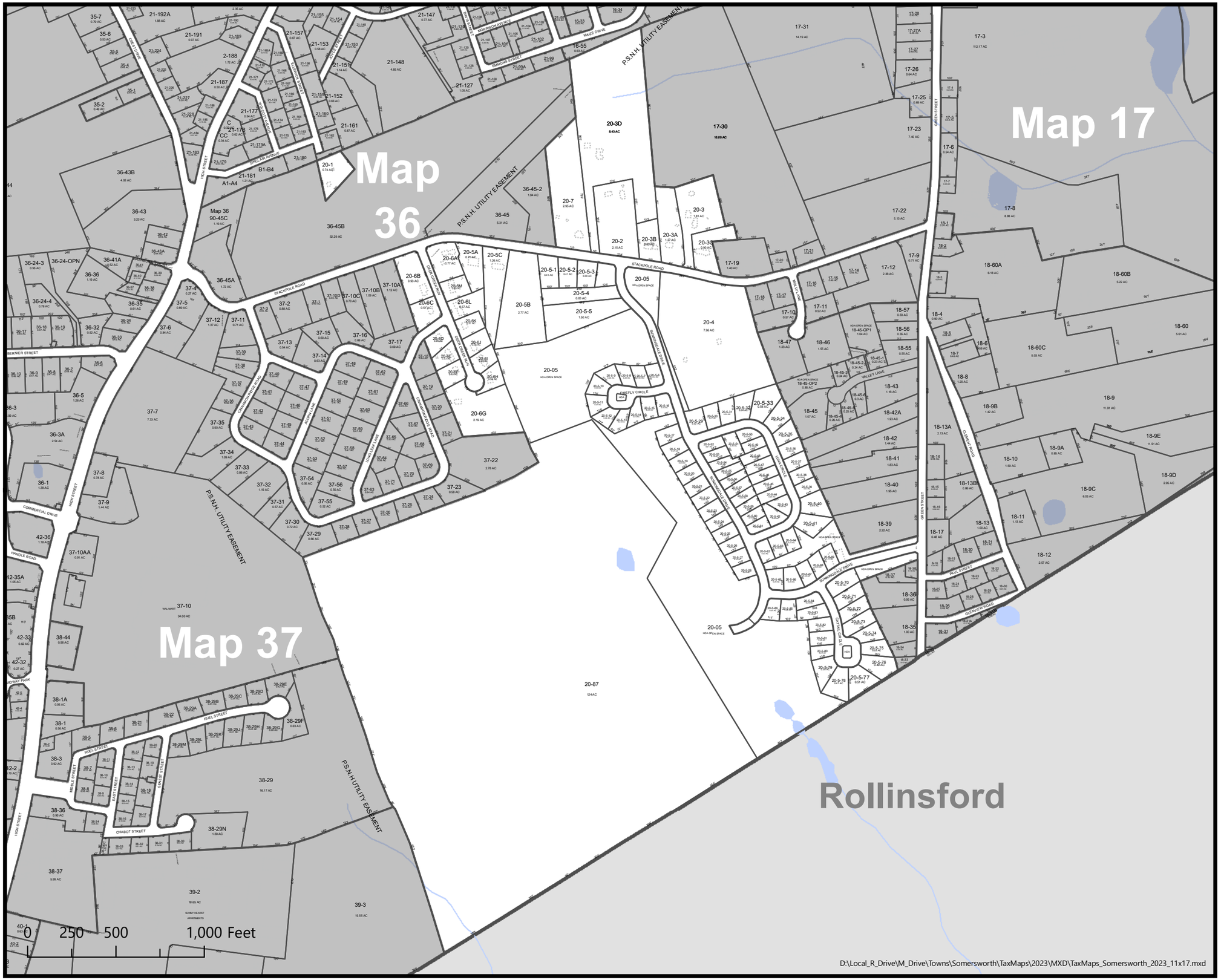

D:\Local_R_Drive\M_Drive\Towns\Somersworth\TaxMaps\2023\MXD\TaxMaps_Somersworth_2023_11x17.mxd

Map 20

TAX PARCELS MAP

SOMERSWORTH

NEW HAMPSHIRE

N

Legend

- Parcels
- Building Footprints
- Adjacent Map Sheets
- Rivers and Streams
- Lakes and Ponds

Prepared by the
Strafford Regional Planning Commission
150 Wakefield St. Suite 12 Rochester, NH 03867
Phone: (603) 994-3500
Email: srpc@strafford.org

Date: 2/15/2024
Author: Jackson Rand, SRPC

THIS MAP IS FOR ASSESSMENT PURPOSES ONLY. IT IS NOT INTENDED FOR LEGAL DESCRIPTION OR CONVEYANCE.

Base data layers from ESRI, NH GRANIT, and the City of Somersworth. These agencies and organizations have derived this data using a variety of cited source materials, at different time frames, through different methodologies, with varying levels of accuracy. As such, errors are often inherent in GIS data and should be used for planning purposes only. Please visit the original location of the data, contact the original host source, or contact SRPC for information on the full data set.

STRAFFORD
Regional Planning Commission

INCORPORATED A PARISH 1729 · SOMERSWORTH · A TOWN 1754, A CITY 1893

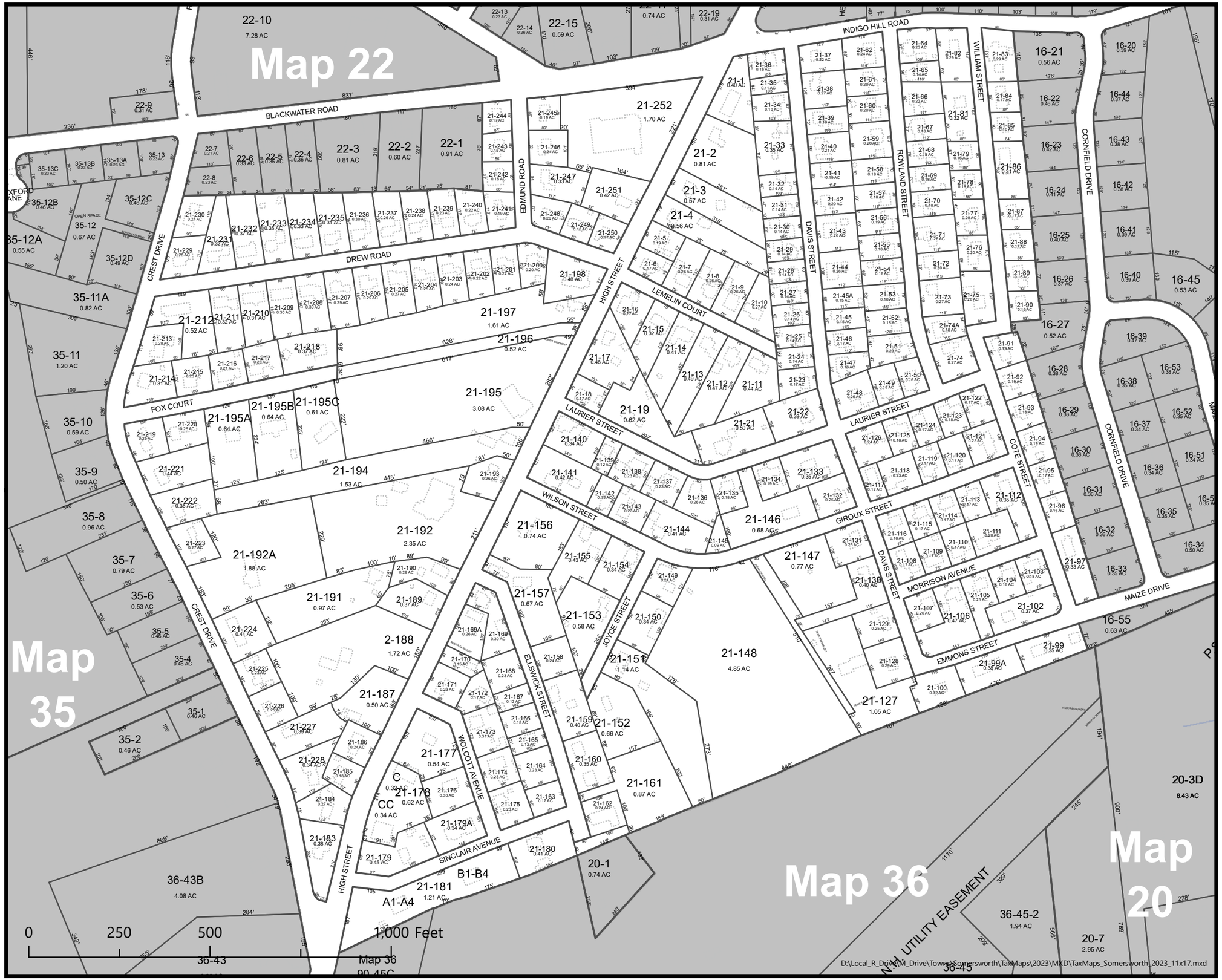

Map 21

TAX PARCELS MAP

SOMERSWORTH

NEW HAMPSHIRE

Legend

- Parcels
- Building Footprints
- Adjacent Map Sheets
- Rivers and Streams

Prepared by the

Strafford Regional Planning Commission

150 Wakefield St. Suite 12 Rochester, NH 03867

Phone: (603) 994-3500

Email: srpc@strafford.org

Date: 2/15/2024

Author: Jackson Rand, SRPC

THIS MAP IS FOR ASSESSMENT PURPOSES ONLY. IT IS NOT INTENDED FOR LEGAL DESCRIPTION OR CONVEYANCE.

Base data layers from ESRI, NH GRANIT, and the City of Somersworth. These agencies and organizations have derived this data using a variety of cited source materials, at different time frames, through different methodologies, with varying levels of accuracy. As such, errors are often inherent in GIS data and should be used for planning purposes only. Please visit the original location of the data, contact the original host source, or contact SRPC for information on the full data set.

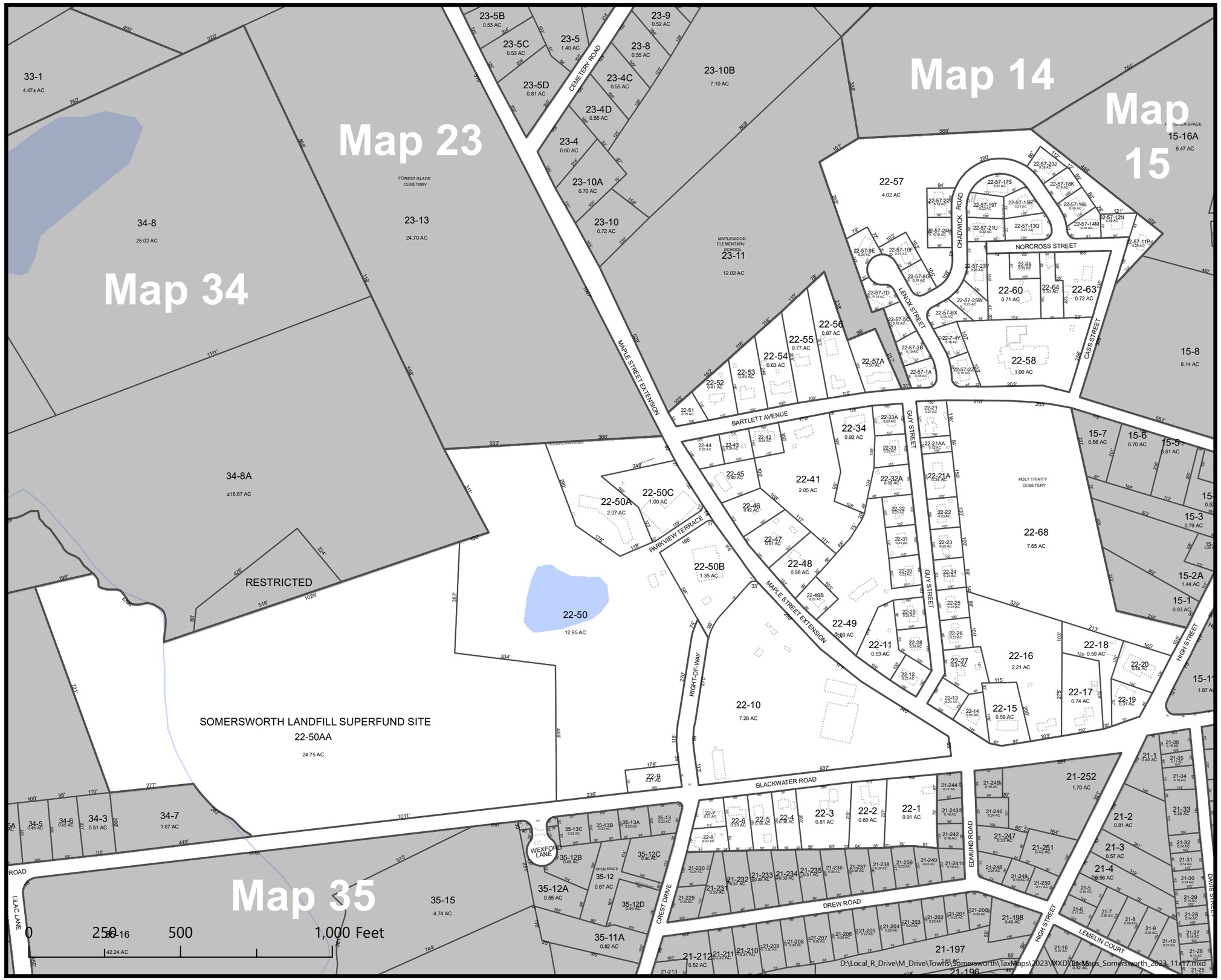

Map 22

TAX PARCELS MAP

SOMERSWORTH

NEW HAMPSHIRE

Legend

- Parcels
- Building Footprints
- Adjacent Map Sheets
- Rivers and Streams
- Lakes and Ponds

Prepared by the

Strafford Regional Planning Commission

150 Wakefield St. Suite 12 Rochester, NH 03867

Phone: (603) 994-3500

Email: srpc@strafford.org

Date: 2/15/2024

Author: Jackson Rand, SRPC

THIS MAP IS FOR ASSESSMENT PURPOSES ONLY. IT IS NOT INTENDED FOR LEGAL DESCRIPTION OR CONVEYANCE.

Base data layers from ESRI, NH GRANIT, and the City of Somersworth. These agencies and organizations have derived this data using a variety of cited source materials, at different time frames, through different methodologies, with varying levels of accuracy. As such, errors are often inherent in GIS data and should be used for planning purposes only. Please visit the original location of the data, contact the original host source, or contact SRPC for information on the full data set.

STRAFFORD Regional Planning Commission

INCORPORATED A PARISH 1734 SOMERSWORTH A TOWN 1754 A CITY 1893

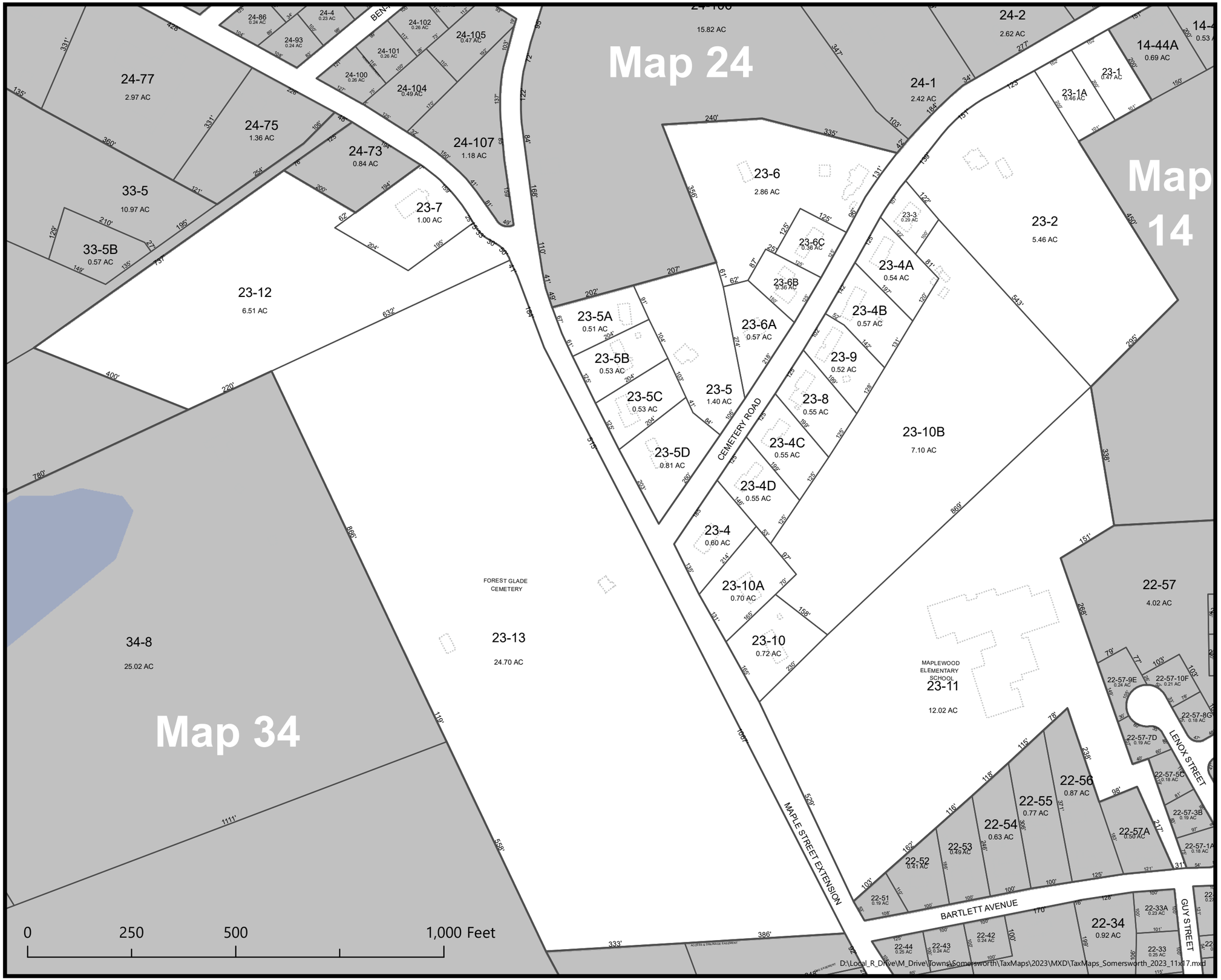

Map 23

TAX PARCELS MAP

SOMERSWORTH

NEW HAMPSHIRE

Legend

- Parcels
- Building Footprints
- Adjacent Map Sheets
- Lakes and Ponds

Prepared by the

Strafford Regional Planning Commission

150 Wakefield St. Suite 12 Rochester, NH 03867

Phone: (603) 994-3500

Email: srpc@strafford.org

Date: 2/15/2024

Author: Jackson Rand, SRPC

THIS MAP IS FOR ASSESSMENT PURPOSES ONLY. IT IS NOT INTENDED FOR LEGAL DESCRIPTION OR CONVEYANCE.

Base data layers from ESRI, NH GRANIT, and the City of Somersworth. These agencies and organizations have derived this data using a variety of cited source materials, at different time frames, through different methodologies, with varying levels of accuracy. As such, errors are often inherent in GIS data and should be used for planning purposes only. Please visit the original location of the data, contact the original host source, or contact SRPC for information on the full data set.

STRAFFORD Regional Planning Commission

INCORPORATED A PARISH 1729 SOMERSWORTH A TOWN 1754. A CITY 1893

Map 24

TAX PARCELS MAP
SOMERSWORTH
NEW HAMPSHIRE

Legend

- Parcels
- Building Footprints
- Adjacent Map Sheets

Prepared by the
Strafford Regional Planning Commission
150 Wakefield St. Suite 12 Rochester, NH 03867
Phone: (603) 994-3500
Email: srpc@strafford.org
Date: 2/15/2024
Author: Jackson Rand, SRPC

THIS MAP IS FOR ASSESSMENT PURPOSES ONLY. IT IS NOT INTENDED FOR LEGAL DESCRIPTION OR CONVEYANCE.

Base data layers from ESRI, NH GRANIT, and the City of Somersworth. These agencies and organizations have derived this data using a variety of cited source materials, at different time frames, through different methodologies, with varying levels of accuracy. As such, errors are often inherent in GIS data and should be used for planning purposes only. Please visit the original location of the data, contact the original host source, or contact SRPC for information on the full data set.

STRAFFORD Regional Planning Commission

INCORPORATED A PARISH 1754 SOMERSWORTH A TOWN 1754, A CITY 1893

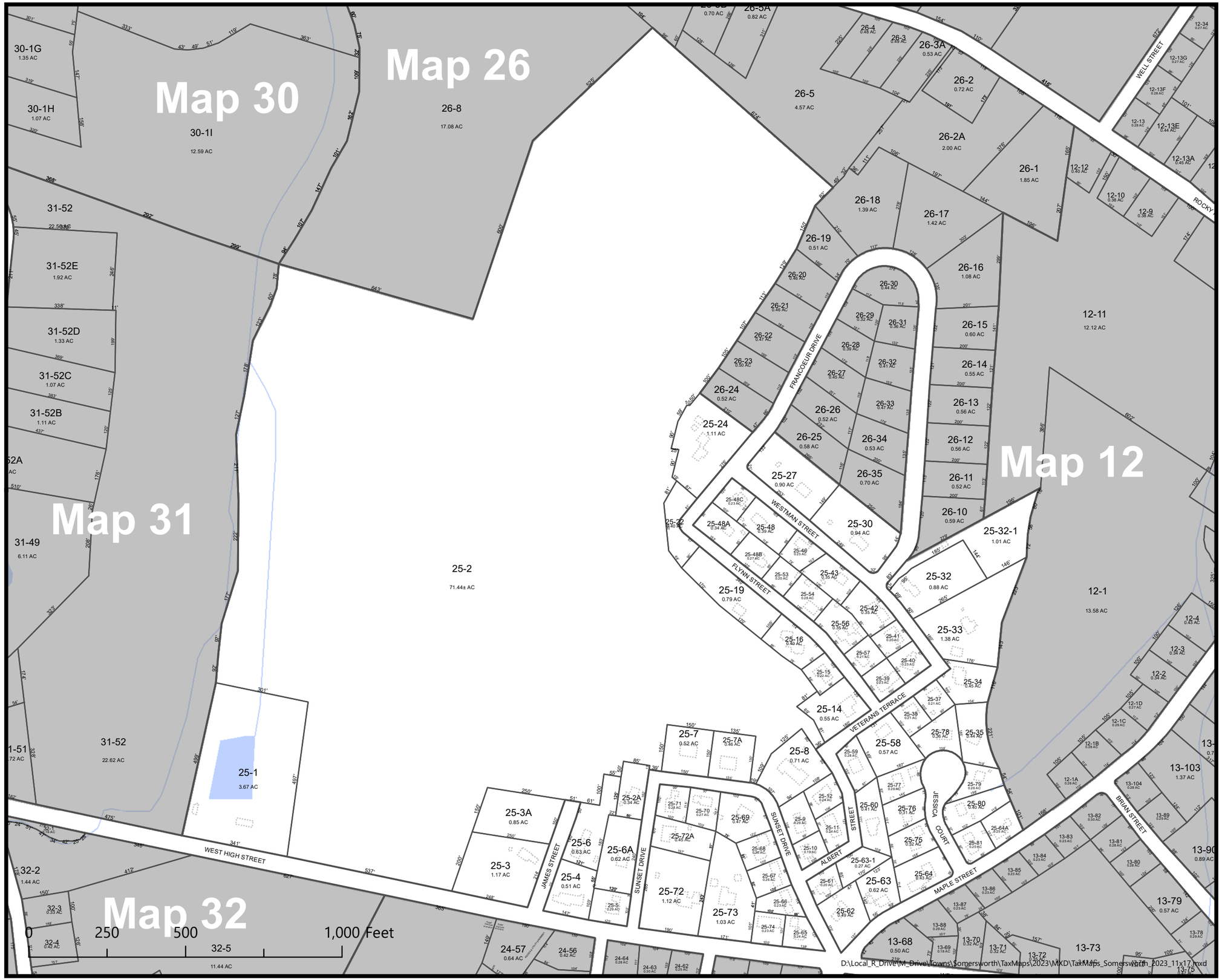

Map 25

TAX PARCELS MAP

SOMERSWORTH

NEW HAMPSHIRE

Legend

- Parcels
- Building Footprints
- Adjacent Map Sheets
- Rivers and Streams
- Lakes and Ponds

Prepared by the

Strafford Regional Planning Commission

150 Wakefield St. Suite 12 Rochester, NH 03867

Phone: (603) 994-3500

Email: srpc@strafford.org

Date: 2/15/2024

Author: Jackson Rand, SRPC

THIS MAP IS FOR ASSESSMENT PURPOSES ONLY. IT IS NOT INTENDED FOR LEGAL DESCRIPTION OR CONVEYANCE.

Base data layers from ESRI, NH GRANIT, and the City of Somersworth. These agencies and organizations have derived this data using a variety of cited source materials, at different time frames, through different methodologies, with varying levels of accuracy. As such, errors are often inherent in GIS data and should be used for planning purposes only. Please visit the original location of the data, contact the original host source, or contact SRPC for information on the full data set.

STRAFFORD Regional Planning Commission

INCORPORATED A PARISH 1729 SOMERSWORTH A TOWN 1754 A CITY 1893

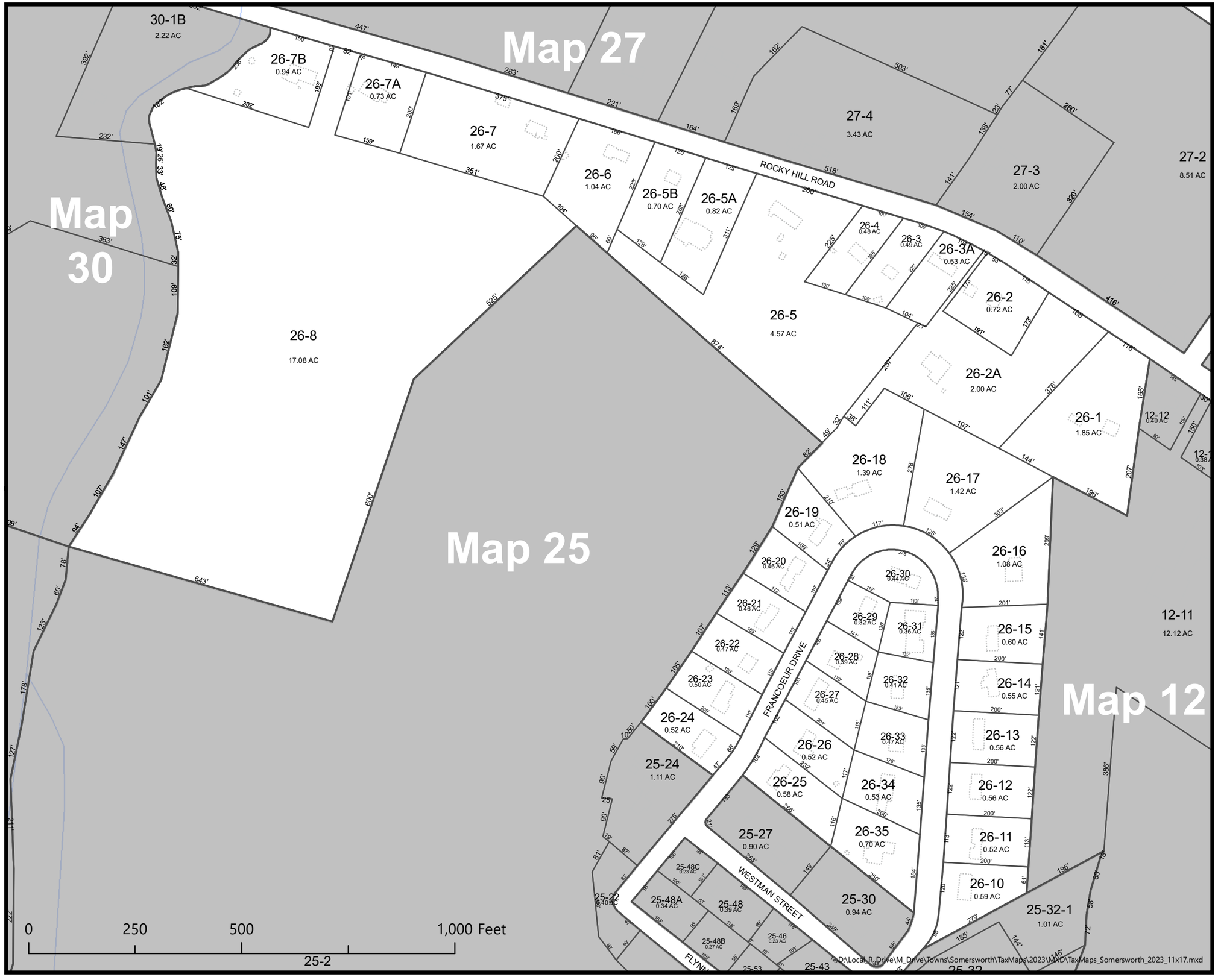

Map 26

TAX PARCELS MAP

SOMERSWORTH

NEW HAMPSHIRE

Legend

- Parcels
- Building Footprints
- Adjacent Map Sheets
- Rivers and Streams

Prepared by the
Strafford Regional Planning Commission
150 Wakefield St. Suite 12 Rochester, NH 03867
Phone: (603) 994-3500
Email: srpc@strafford.org
Date: 2/15/2024
Author: Jackson Rand, SRPC

THIS MAP IS FOR ASSESSMENT PURPOSES ONLY. IT IS NOT INTENDED FOR LEGAL DESCRIPTION OR CONVEYANCE.

Base data layers from ESRI, NH GRANIT, and the City of Somersworth. These agencies and organizations have derived this data using a variety of cited source materials, at different time frames, through different methodologies, with varying levels of accuracy. As such, errors are often inherent in GIS data and should be used for planning purposes only. Please visit the original location of the data, contact the original host source, or contact SRPC for information on the full data set.

STRAFFORD
Regional Planning Commission

INCORPORATED A PARISH 1736 SOMERSWORTH A TOWN 1754 A CITY 1893

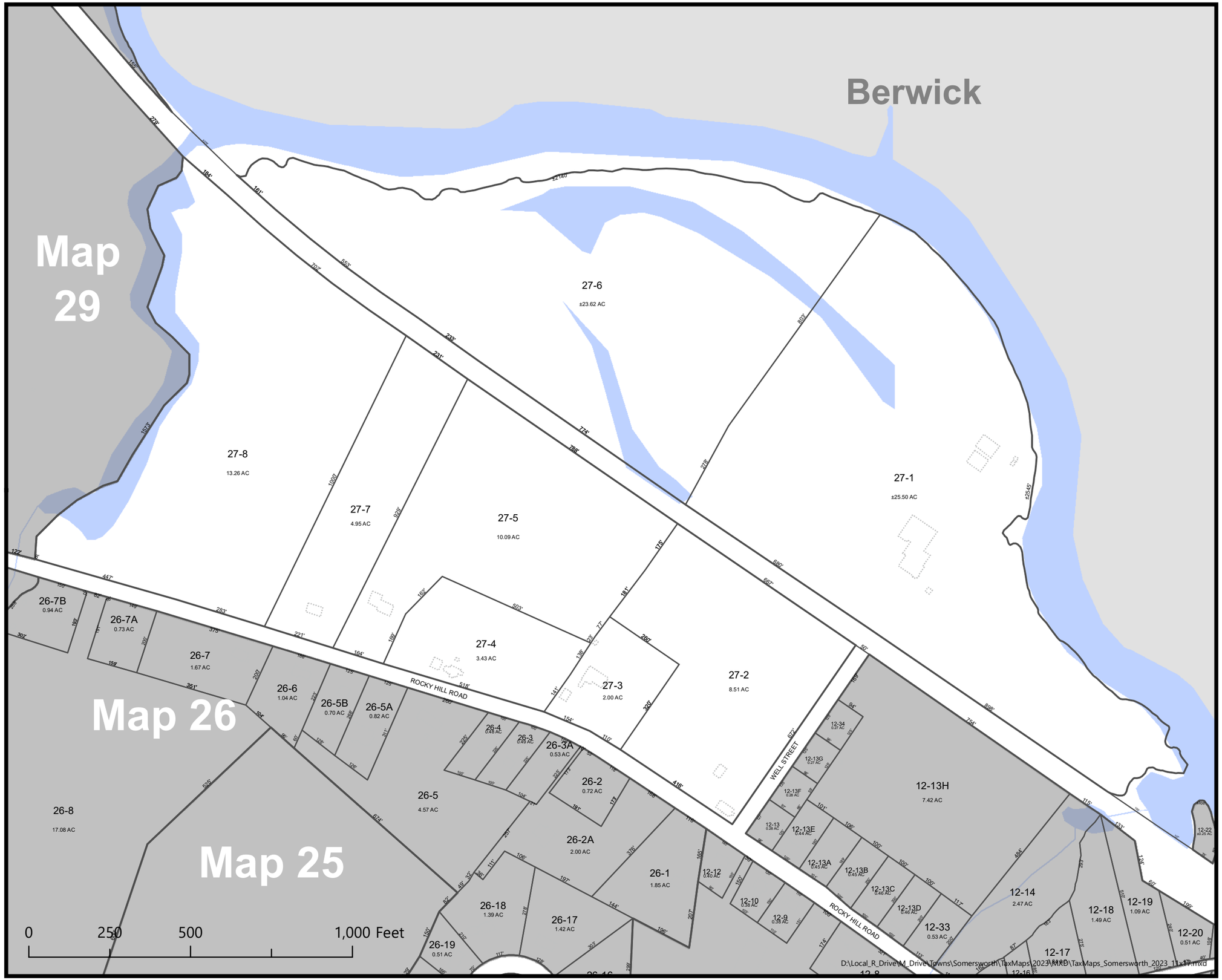

Map 27

TAX PARCELS MAP

SOMERSWORTH

NEW HAMPSHIRE

Legend

- Parcels
- Building Footprints
- Adjacent Map Sheets
- Rivers and Streams
- Lakes and Ponds

Prepared by the

Strafford Regional Planning Commission

150 Wakefield St. Suite 12 Rochester, NH 03867

Phone: (603) 994-3500

Email: srpc@strafford.org

Date: 2/15/2024

Author: Jackson Rand, SRPC

THIS MAP IS FOR ASSESSMENT PURPOSES ONLY. IT IS NOT INTENDED FOR LEGAL DESCRIPTION OR CONVEYANCE.

Base data layers from ESRI, NH GRANIT, and the City of Somersworth. These agencies and organizations have derived this data using a variety of cited source materials, at different time frames, through different methodologies, with varying levels of accuracy. As such, errors are often inherent in GIS data and should be used for planning purposes only. Please visit the original location of the data, contact the original host source, or contact SRPC for information on the full data set.

STRAFFORD Regional Planning Commission

INCORPORATED A PARISH 1754. A TOWN 1849. A CITY 1893. SOMERSWORTH

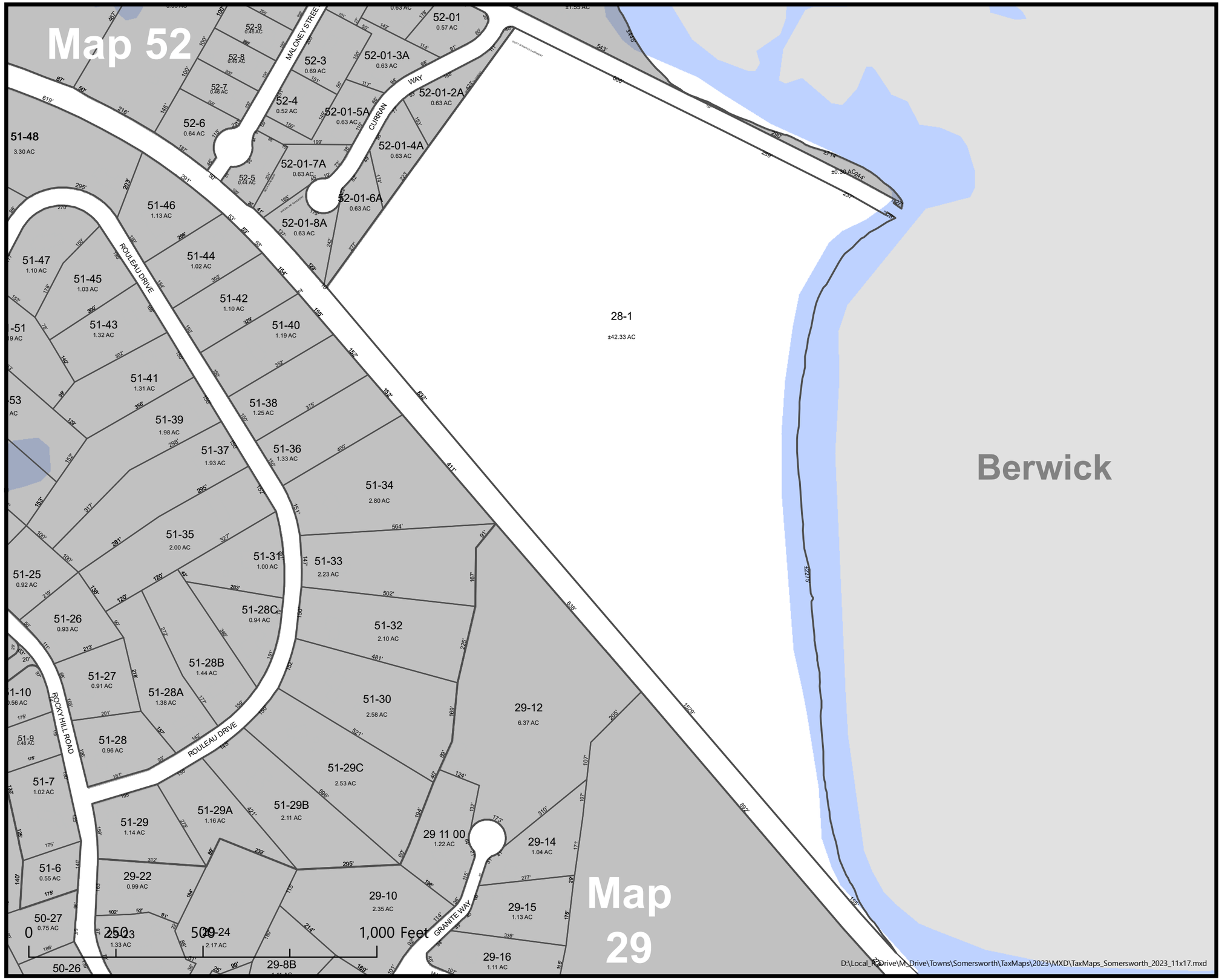

Map 28

TAX PARCELS MAP
SOMERSWORTH
NEW HAMPSHIRE

Legend

- Parcels
- Building Footprints
- Adjacent Map Sheets
- Rivers and Streams
- Lakes and Ponds

Prepared by the
Strafford Regional Planning Commission
150 Wakefield St. Suite 12 Rochester, NH 03867
Phone: (603) 994-3500
Email: srpc@strafford.org

Date: 2/15/2024
Author: Jackson Rand, SRPC

THIS MAP IS FOR ASSESSMENT PURPOSES ONLY. IT IS NOT INTENDED FOR LEGAL DESCRIPTION OR CONVEYANCE.

Base data layers from ESRI, NH GRANIT, and the City of Somersworth. These agencies and organizations have derived this data using a variety of cited source materials, at different time frames, through different methodologies, with varying levels of accuracy. As such, errors are often inherent in GIS data and should be used for planning purposes only. Please visit the original location of the data, contact the original host source, or contact SRPC for information on the full data set.

STRAFFORD
Regional Planning Commission

INCORPORATED A PARISH 1729 · SOMERSWORTH · A TOWN 1754, A CITY 1893

Map 29

TAX PARCELS MAP
SOMERSWORTH
NEW HAMPSHIRE

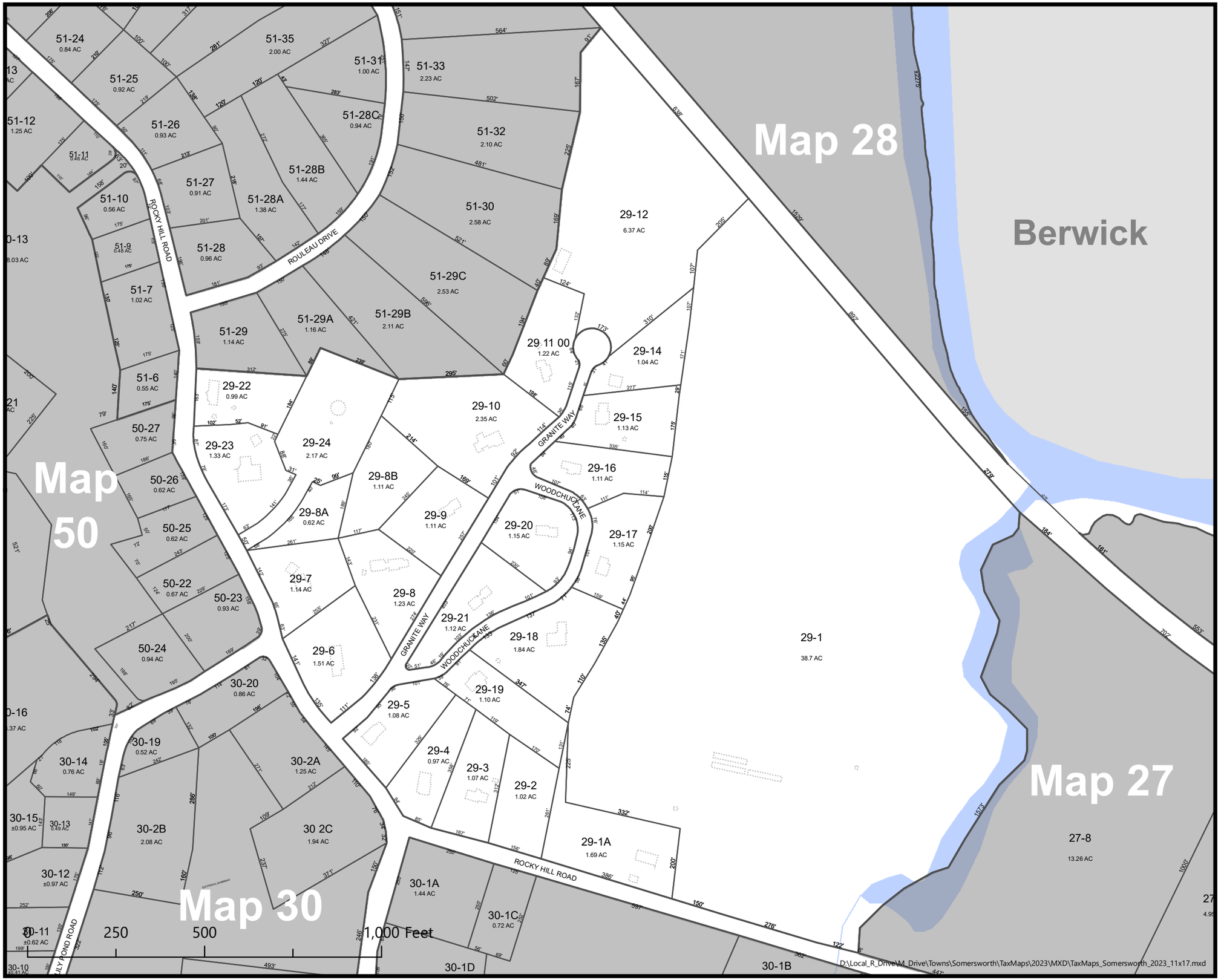

Legend

- Parcels
- Building Footprints
- Adjacent Map Sheets
- Rivers and Streams

Prepared by the
Strafford Regional Planning Commission
150 Wakefield St. Suite 12 Rochester, NH 03867
Phone: (603) 994-3500
Email: srpc@strafford.org

Date: 2/15/2024

Author: Jackson Rand, SRPC

THIS MAP IS FOR ASSESSMENT PURPOSES ONLY. IT IS NOT INTENDED FOR LEGAL DESCRIPTION OR CONVEYANCE.

Base data layers from ESRI, NH GRANIT, and the City of Somersworth. These agencies and organizations have derived this data using a variety of cited source materials, at different time frames, through different methodologies, with varying levels of accuracy. As such, errors are often inherent in GIS data and should be used for planning purposes only. Please visit the original location of the data, contact the original host source, or contact SRPC for information on the full data set.

STRAFFORD Regional Planning Commission

INCORPORATED A PARISH 1729 · SOMERSWORTH · A TOWN 1754, A CITY 1893

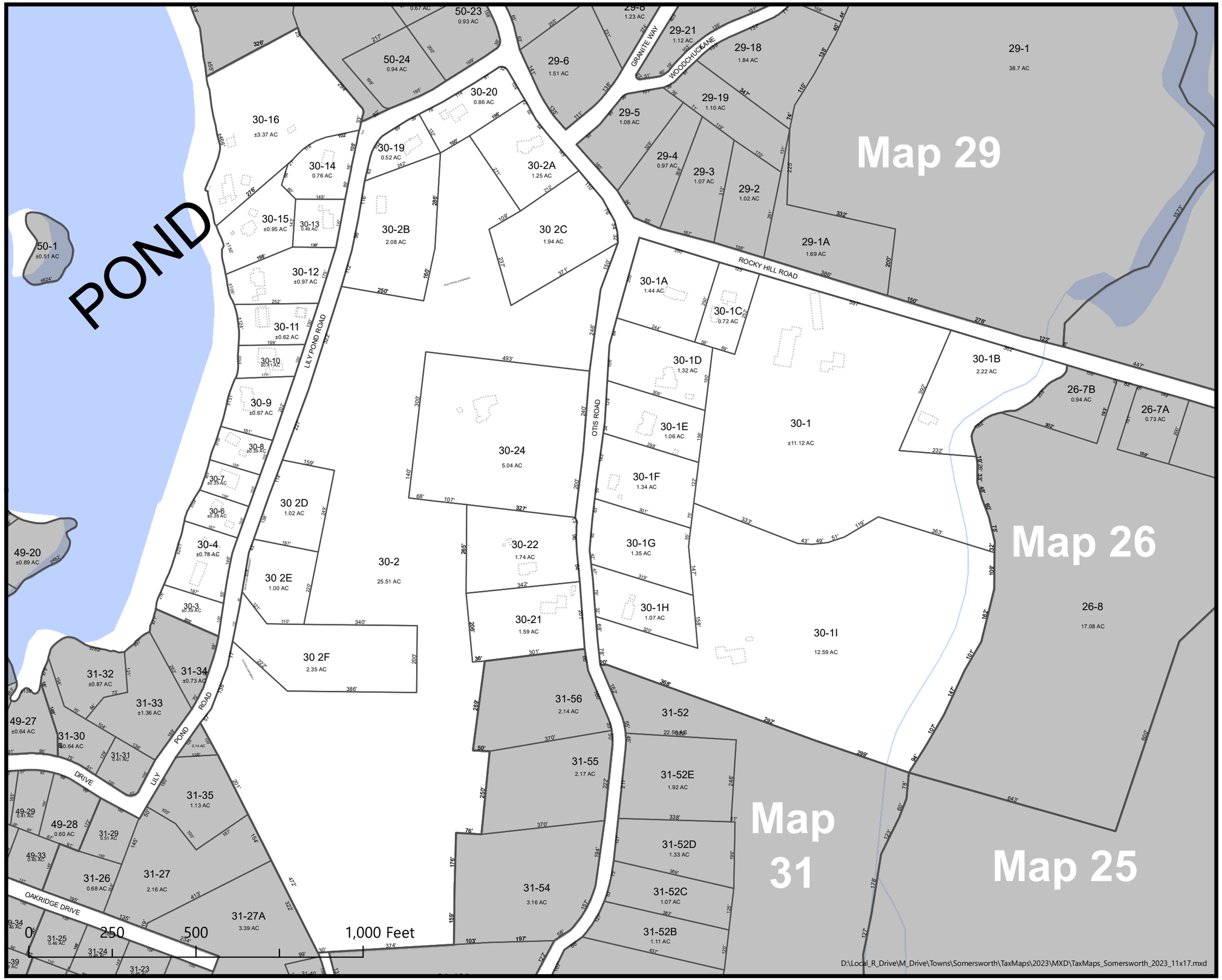

Map 30

TAX PARCELS MAP
SOMERSWORTH
NEW HAMPSHIRE

Legend

- Parcels
- Building Footprints
- Adjacent Map Sheets
- Rivers and Streams
- Lakes and Ponds

Prepared by the
Strafford Regional Planning Commission
150 Wakefield St. Suite 12 Rochester, NH 03867
Phone: (603) 994-3500
Email: srpc@strafford.org

Date: 2/15/2024
Author: Jackson Rand, SRPC

THIS MAP IS FOR ASSESSMENT PURPOSES ONLY. IT IS NOT INTENDED FOR LEGAL DESCRIPTION OR CONVEYANCE.

Base data layers from ESRI, NH GRANIT, and the City of Somersworth. These agencies and organizations have derived this data using a variety of cited source materials, at different time frames, through different methodologies, with varying levels of accuracy. As such, errors are often inherent in GIS data and should be used for planning purposes only. Please visit the original location of the data, contact the original host source, or contact SRPC for information on the full data set.

STRAFFORD
Regional Planning Commission

INCORPORATED A PARISH 1729 A TOWN 1754, A CITY 1893 SOMERSWORTH

Map 31

TAX PARCELS MAP

SOMERSWORTH

NEW HAMPSHIRE

Legend

- Parcels
- Building Footprints
- Adjacent Map Sheets
- Rivers and Streams
- Lakes and Ponds

Prepared by the

Strafford Regional Planning Commission

150 Wakefield St. Suite 12 Rochester, NH 03867

Phone: (603) 994-3500

Email: srpc@strafford.org

Date: 2/15/2024

Author: Jackson Rand, SRPC

THIS MAP IS FOR ASSESSMENT PURPOSES ONLY. IT IS NOT INTENDED FOR LEGAL DESCRIPTION OR CONVEYANCE.

Base data layers from ESRI, NH GRANIT, and the City of Somersworth. These agencies and organizations have derived this data using a variety of cited source materials, at different time frames, through different methodologies, with varying levels of accuracy. As such, errors are often inherent in GIS data and should be used for planning purposes only. Please visit the original location of the data, contact the original host source, or contact SRPC for information on the full data set.

STRAFFORD Regional Planning Commission

INCORPORATED A PARISH 1729 SOMERSWORTH A TOWN 1754. A CITY 1893.

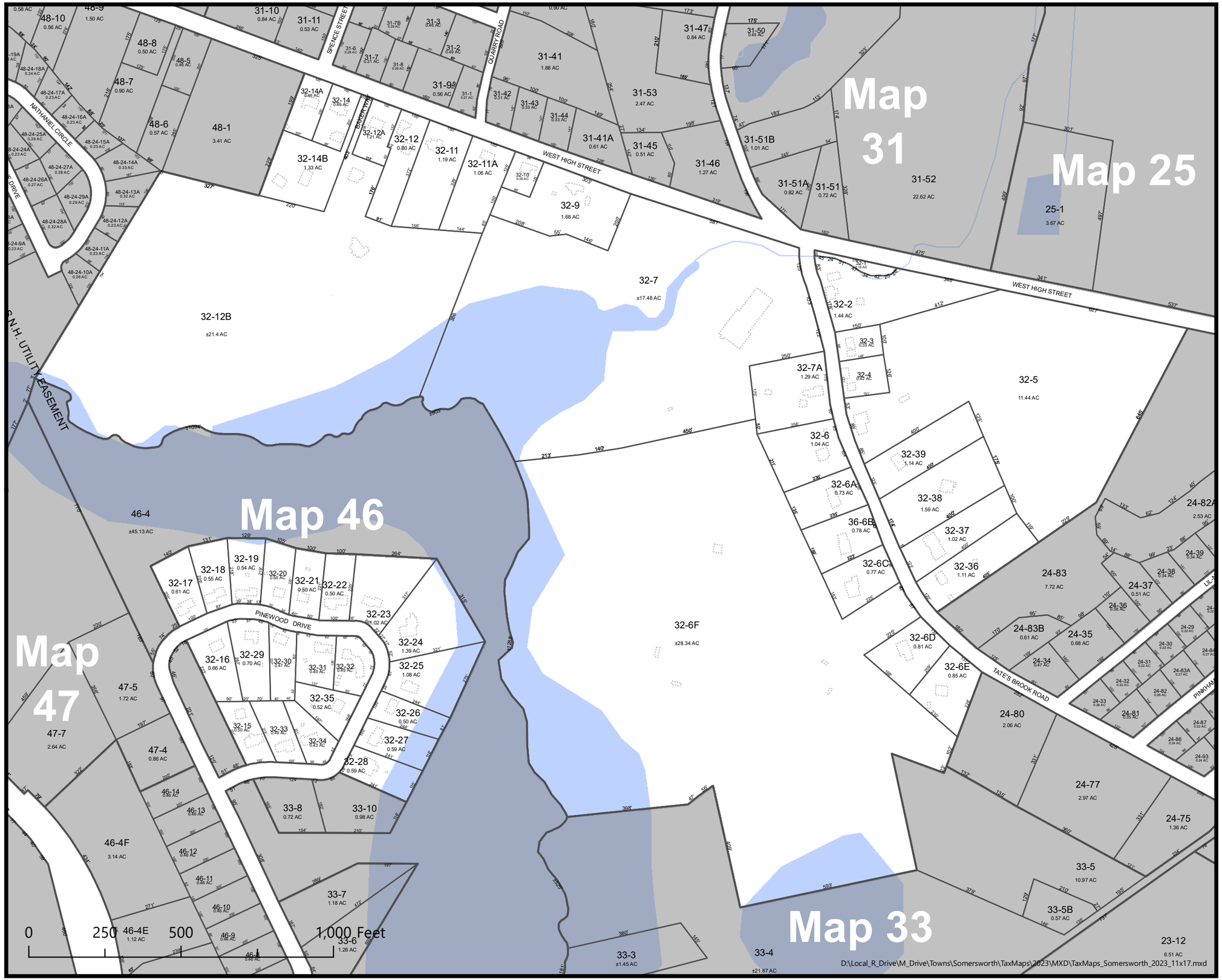

Map 32

TAX PARCELS MAP
SOMERSWORTH
NEW HAMPSHIRE

Legend

- Parcels
- Building Footprints
- Adjacent Map Sheets
- Rivers and Streams
- Lakes and Ponds

Prepared by the
Strafford Regional Planning Commission
150 Wakefield St. Suite 12 Rochester, NH 03867
Phone: (603) 994-3500
Email: srpc@strafford.org
Date: 2/15/2024
Author: Jackson Rand, SRPC

THIS MAP IS FOR ASSESSMENT PURPOSES ONLY. IT IS NOT INTENDED FOR LEGAL DESCRIPTION OR CONVEYANCE.

Base data layers from ESRI, NH GRANIT, and the City of Somersworth. These agencies and organizations have derived this data using a variety of cited source materials, at different time frames, through different methodologies, with varying levels of accuracy. As such, errors are often inherent in GIS data and should be used for planning purposes only. Please visit the original location of the data, contact the original host source, or contact SRPC for information on the full data set.

STRAFFORD Regional Planning Commission

INCORPORATED A PARISH 1729 SOMERSWORTH A TOWN 1754, A CITY 1891

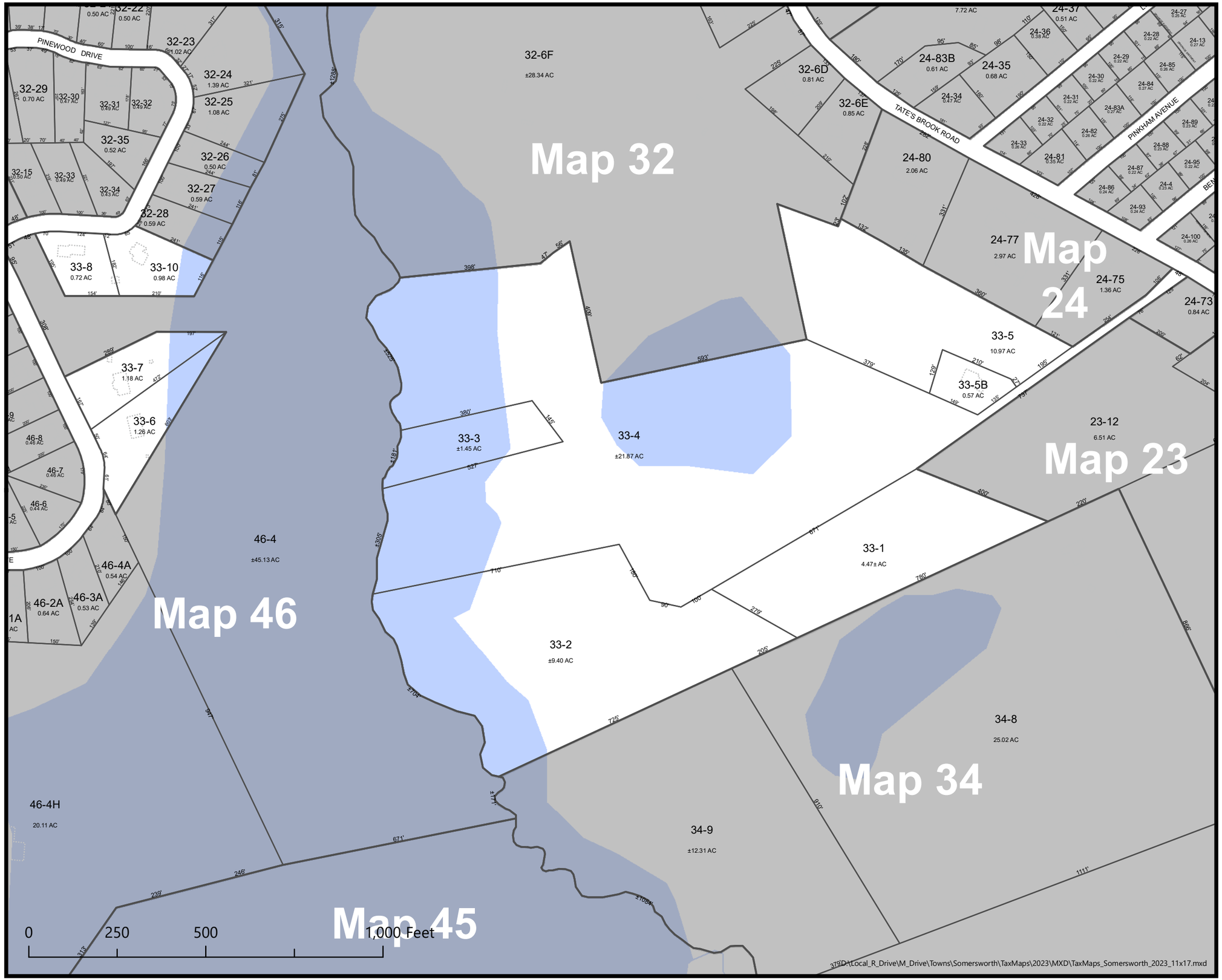

Map 33

TAX PARCELS MAP

SOMERSWORTH

NEW HAMPSHIRE

Legend

- Parcels
- Building Footprints
- Adjacent Map Sheets
- Rivers and Streams
- Lakes and Ponds

Prepared by the

Strafford Regional Planning Commission

150 Wakefield St. Suite 12 Rochester, NH 03867

Phone: (603) 994-3500

Email: srpc@strafford.org

Date: 2/15/2024

Author: Jackson Rand, SRPC

THIS MAP IS FOR ASSESSMENT PURPOSES ONLY. IT IS NOT INTENDED FOR LEGAL DESCRIPTION OR CONVEYANCE.

Base data layers from ESRI, NH GRANIT, and the City of Somersworth. These agencies and organizations have derived this data using a variety of cited source materials, at different time frames, through different methodologies, with varying levels of accuracy. As such, errors are often inherent in GIS data and should be used for planning purposes only. Please visit the original location of the data, contact the original host source, or contact SRPC for information on the full data set.

STRAFFORD Regional Planning Commission

INCORPORATED A PARISH 1729 SOMERSWORTH A TOWN 1754, A CITY 1893

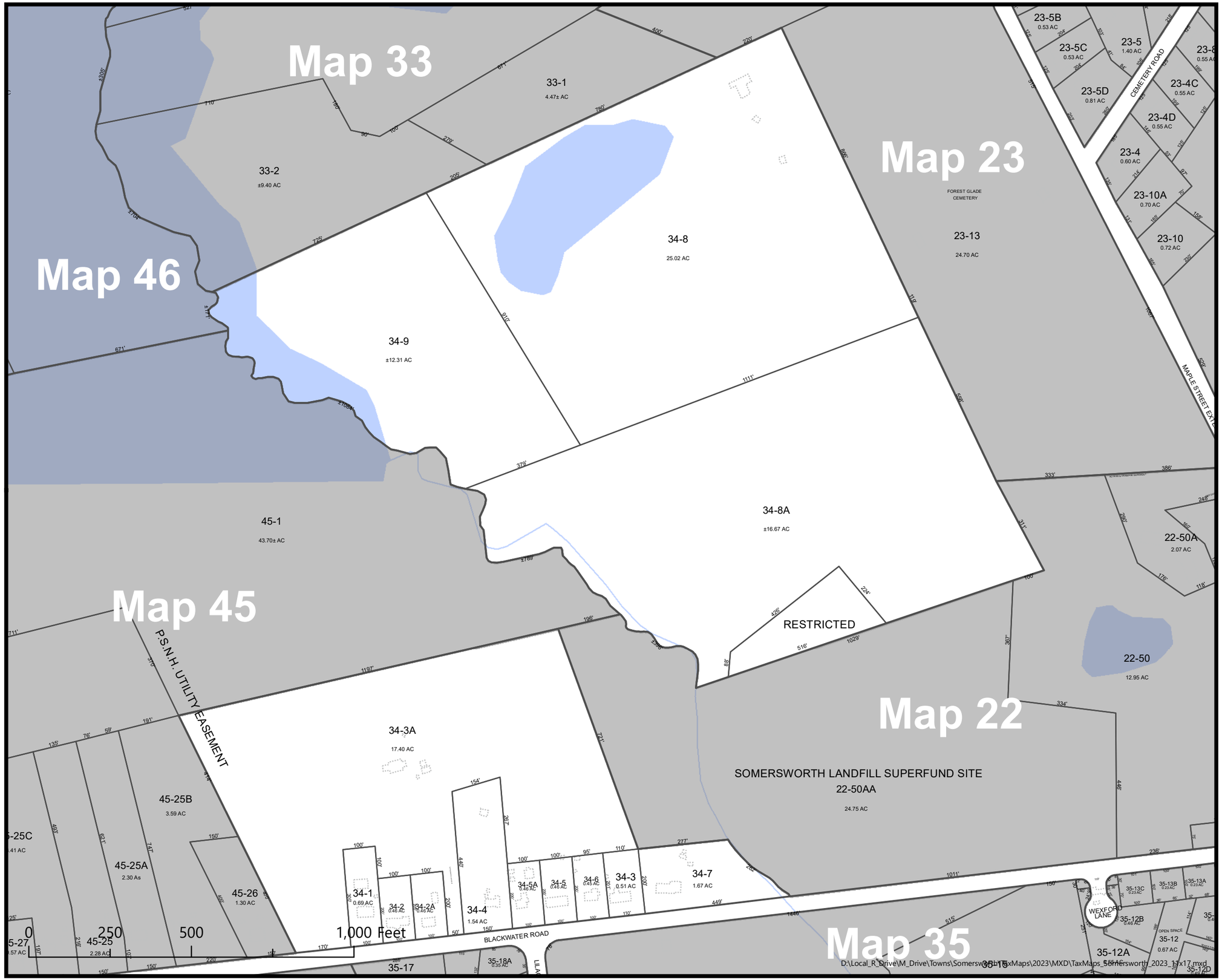

Map 34

TAX PARCELS MAP

SOMERSWORTH

NEW HAMPSHIRE

Legend

- Parcels
- Building Footprints
- Adjacent Map Sheets
- Rivers and Streams
- Lakes and Ponds

Prepared by the
Strafford Regional Planning Commission
150 Wakefield St. Suite 12 Rochester, NH 03867
Phone: (603) 994-3500
Email: srpc@strafford.org

Date: 2/15/2024
Author: Jackson Rand, SRPC

THIS MAP IS FOR ASSESSMENT PURPOSES ONLY. IT IS NOT INTENDED FOR LEGAL DESCRIPTION OR CONVEYANCE.

Base data layers from ESRI, NH GRANIT, and the City of Somersworth. These agencies and organizations have derived this data using a variety of cited source materials, at different time frames, through different methodologies, with varying levels of accuracy. As such, errors are often inherent in GIS data and should be used for planning purposes only. Please visit the original location of the data, contact the original host source, or contact SRPC for information on the full data set.

STRAFFORD Regional Planning Commission

INCORPORATED A PARISH 1736 SOMERSWORTH A TOWN 1754 A CITY 1893

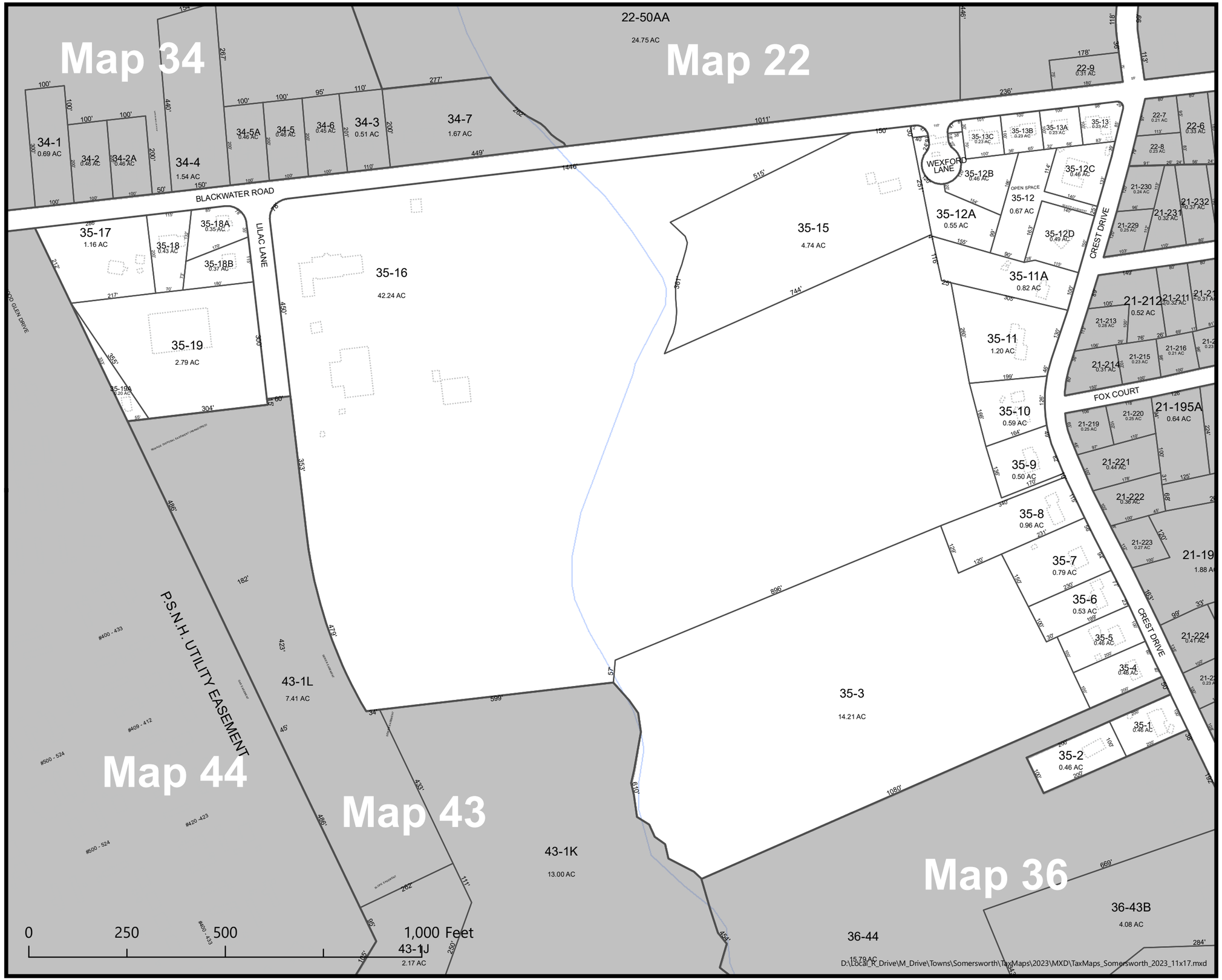

Map 35

TAX PARCELS MAP

SOMERSWORTH

NEW HAMPSHIRE

Legend

- Parcels
- Building Footprints
- Adjacent Map Sheets
- Rivers and Streams

Prepared by the
Strafford Regional Planning Commission
150 Wakefield St. Suite 12 Rochester, NH 03867
Phone: (603) 994-3500
Email: srpc@strafford.org

Date: 2/15/2024
Author: Jackson Rand, SRPC

THIS MAP IS FOR ASSESSMENT PURPOSES ONLY. IT IS NOT INTENDED FOR LEGAL DESCRIPTION OR CONVEYANCE.

Base data layers from ESRI, NH GRANIT, and the City of Somersworth. These agencies and organizations have derived this data using a variety of cited source materials, at different time frames, through different methodologies, with varying levels of accuracy. As such, errors are often inherent in GIS data and should be used for planning purposes only. Please visit the original location of the data, contact the original host source, or contact SRPC for information on the full data set.

STRAFFORD
Regional Planning Commission

INCORPORATED A PARISH 1736 · SOMERSWORTH · A TOWN 1754 · A CITY 1893

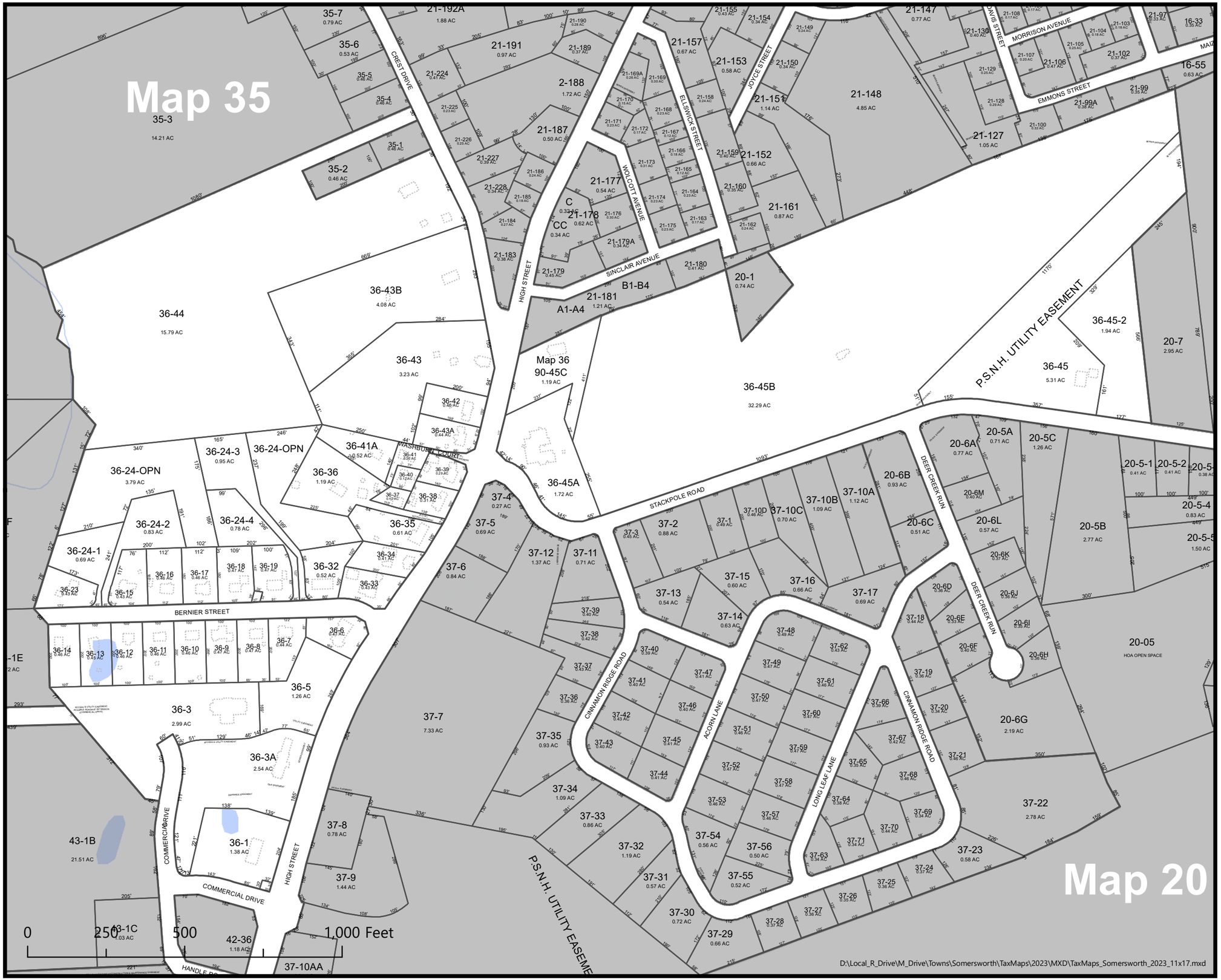

Map 36

TAX PARCELS MAP

SOMERSWORTH

NEW HAMPSHIRE

Legend

- Parcels
- Building Footprints
- Adjacent Map Sheets
- Rivers and Streams
- Lakes and Ponds

Prepared by the

Strafford Regional Planning Commission

150 Wakefield St. Suite 12 Rochester, NH 03867

Phone: (603) 994-3500

Email: srpc@strafford.org

Date: 2/15/2024

Author: Jackson Rand, SRPC

THIS MAP IS FOR ASSESSMENT PURPOSES ONLY. IT IS NOT INTENDED FOR LEGAL DESCRIPTION OR CONVEYANCE.

Base data layers from ESRI, NH GRANIT, and the City of Somersworth. These agencies and organizations have derived this data using a variety of cited source materials, at different time frames, through different methodologies, with varying levels of accuracy. As such, errors are often inherent in GIS data and should be used for planning purposes only. Please visit the original location of the data, contact the original host source, or contact SRPC for information on the full data set.

STRAFFORD Regional Planning Commission

INCORPORATED A PARISH 1729 TOWN 1754 A CITY 1893 SOMERSWORTH

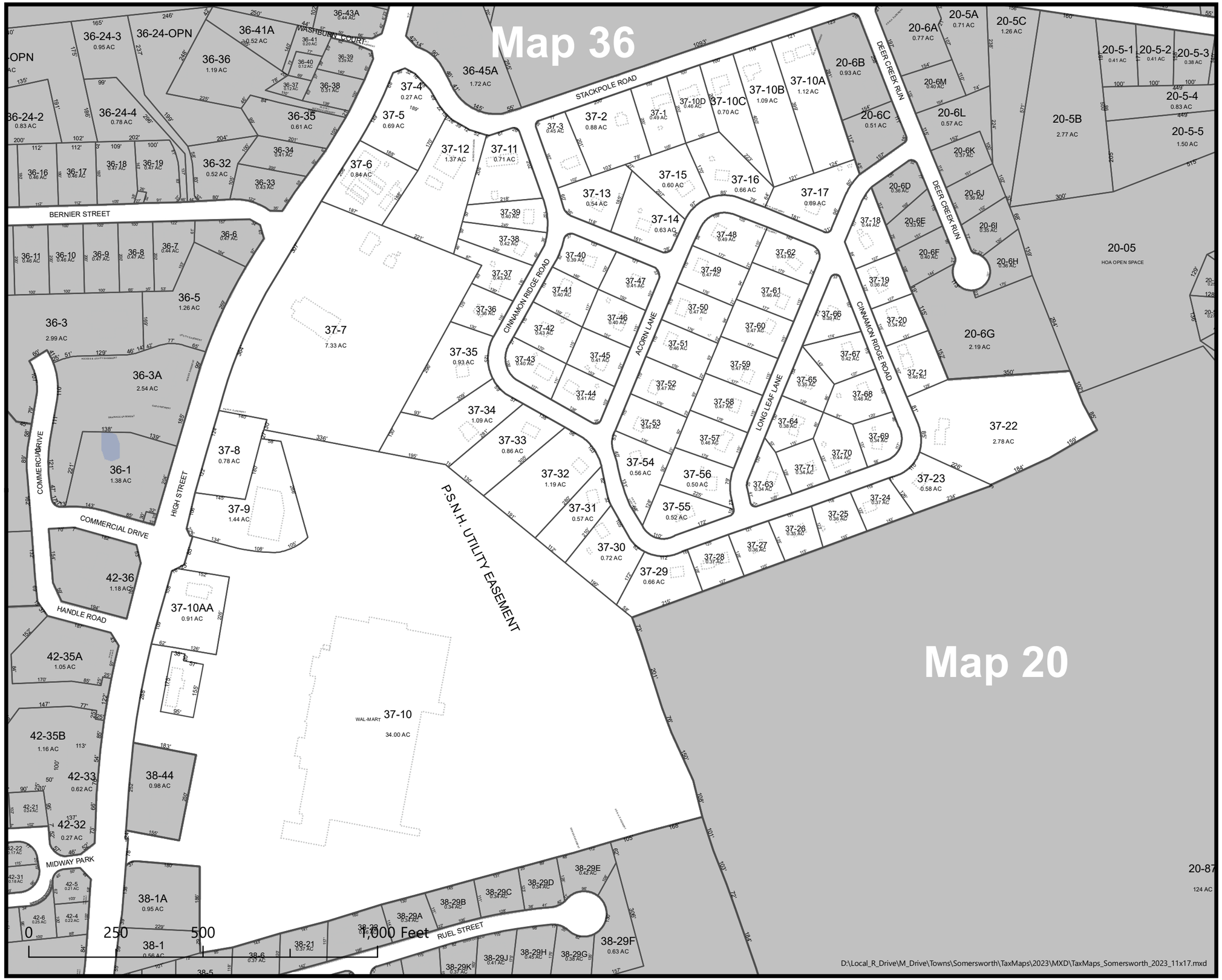

Map 37

TAX PARCELS MAP

SOMERSWORTH

NEW HAMPSHIRE

Legend

- Parcels
- Building Footprints
- Adjacent Map Sheets
- Lakes and Ponds

Prepared by the

Strafford Regional Planning Commission

150 Wakefield St. Suite 12 Rochester, NH 03867

Phone: (603) 994-3500

Email: srpc@strafford.org

Date: 2/15/2024

Author: Jackson Rand, SRPC

THIS MAP IS FOR ASSESSMENT PURPOSES ONLY. IT IS NOT INTENDED FOR LEGAL DESCRIPTION OR CONVEYANCE.

Base data layers from ESRI, NH GRANIT, and the City of Somersworth. These agencies and organizations have derived this data using a variety of cited source materials, at different time frames, through different methodologies, with varying levels of accuracy. As such, errors are often inherent in GIS data and should be used for planning purposes only. Please visit the original location of the data, contact the original host source, or contact SRPC for information on the full data set.

STRAFFORD Regional Planning Commission

INCORPORATED A PARISH 1736 SOMERSWORTH A TOWN 1754 A CITY 1893

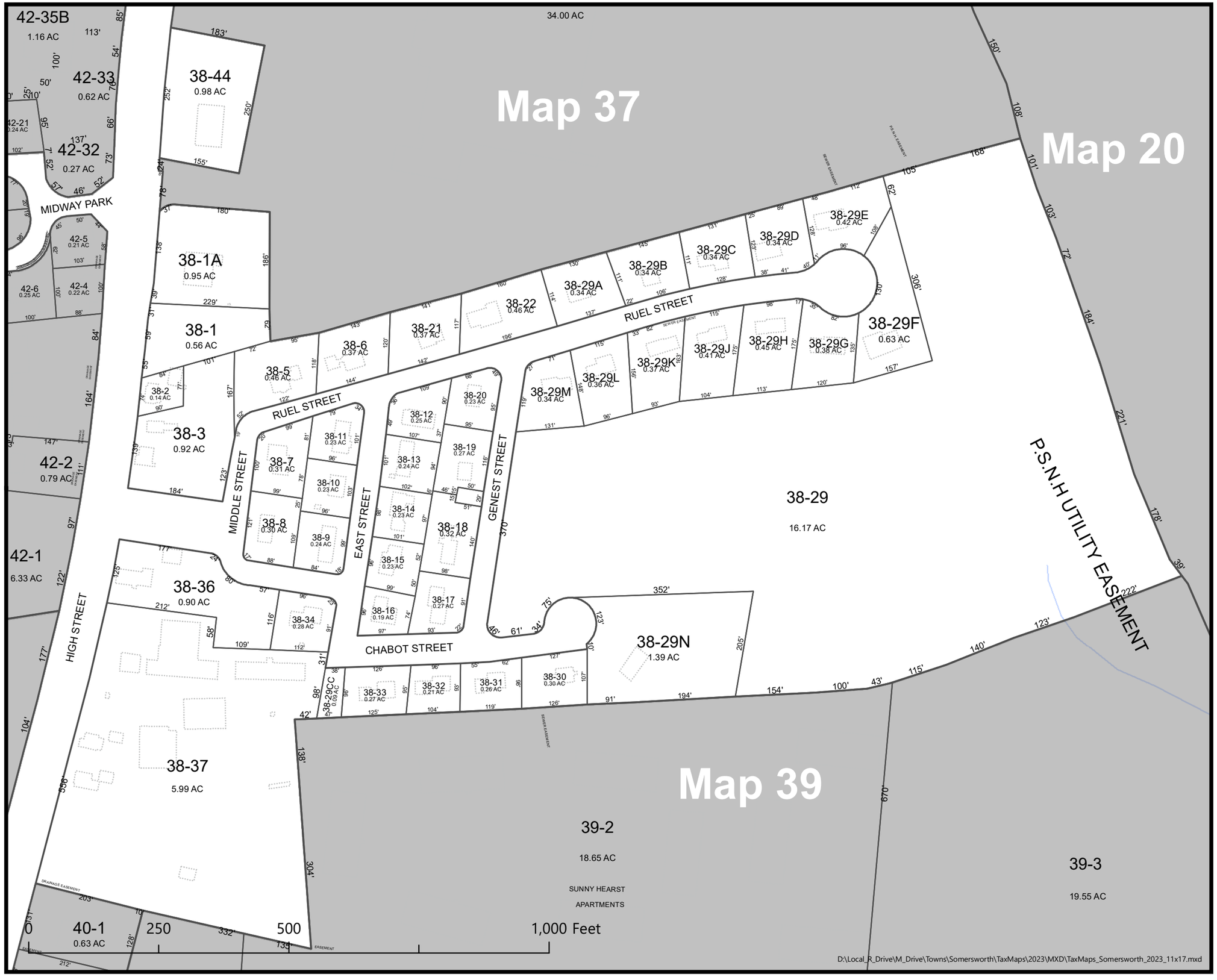

Map 38

TAX PARCELS MAP

SOMERSWORTH

NEW HAMPSHIRE

Legend

- Parcels
- Building Footprints
- Adjacent Map Sheets
- Rivers and Streams

Prepared by the

Strafford Regional Planning Commission

150 Wakefield St. Suite 12 Rochester, NH 03867

Phone: (603) 994-3500

Email: srpc@strafford.org

Date: 2/15/2024

Author: Jackson Rand, SRPC

THIS MAP IS FOR ASSESSMENT PURPOSES ONLY. IT IS NOT INTENDED FOR LEGAL DESCRIPTION OR CONVEYANCE.

Base data layers from ESRI, NH GRANIT, and the City of Somersworth. These agencies and organizations have derived this data using a variety of cited source materials, at different time frames, through different methodologies, with varying levels of accuracy. As such, errors are often inherent in GIS data and should be used for planning purposes only. Please visit the original location of the data, contact the original host source, or contact SRPC for information on the full data set.

STRAFFORD Regional Planning Commission

INCORPORATED A PARISH 1736 SOMERSWORTH A TOWN 1754 A CITY 1893

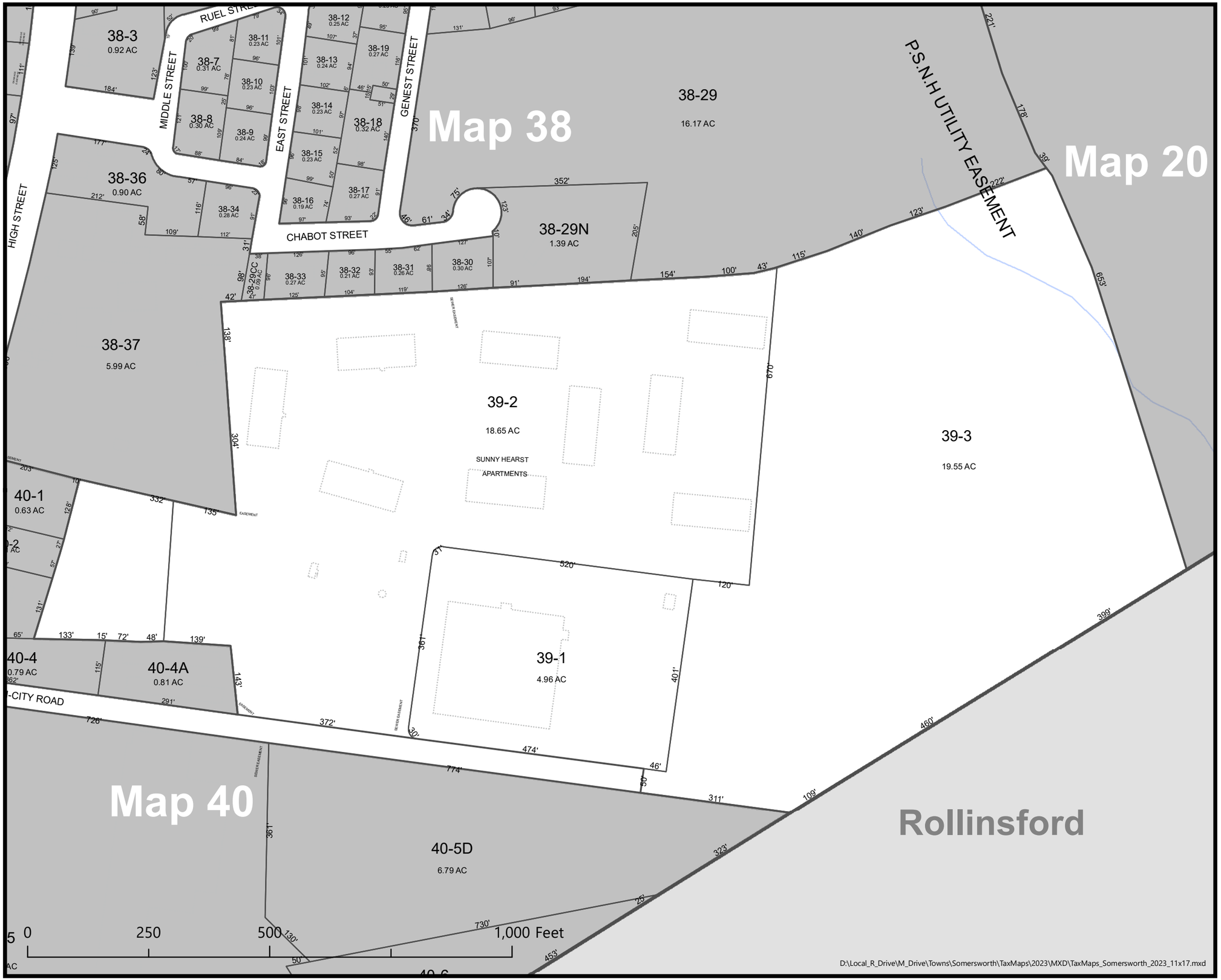

Map 39

TAX PARCELS MAP

SOMERSWORTH

NEW HAMPSHIRE

Legend

- Parcels
- Building Footprints
- Adjacent Map Sheets
- Rivers and Streams

Prepared by the

Strafford Regional Planning Commission

150 Wakefield St. Suite 12 Rochester, NH 03867

Phone: (603) 994-3500

Email: srpc@strafford.org

Date: 2/15/2024

Author: Jackson Rand, SRPC

THIS MAP IS FOR ASSESSMENT PURPOSES ONLY. IT IS NOT INTENDED FOR LEGAL DESCRIPTION OR CONVEYANCE.

Base data layers from ESRI, NH GRANIT, and the City of Somersworth. These agencies and organizations have derived this data using a variety of cited source materials, at different time frames, through different methodologies, with varying levels of accuracy. As such, errors are often inherent in GIS data and should be used for planning purposes only. Please visit the original location of the data, contact the original host source, or contact SRPC for information on the full data set.

STRAFFORD Regional Planning Commission

INCORPORATED A PARISH 1729 A TOWN 1754 A CITY 1893 SOMERSWORTH

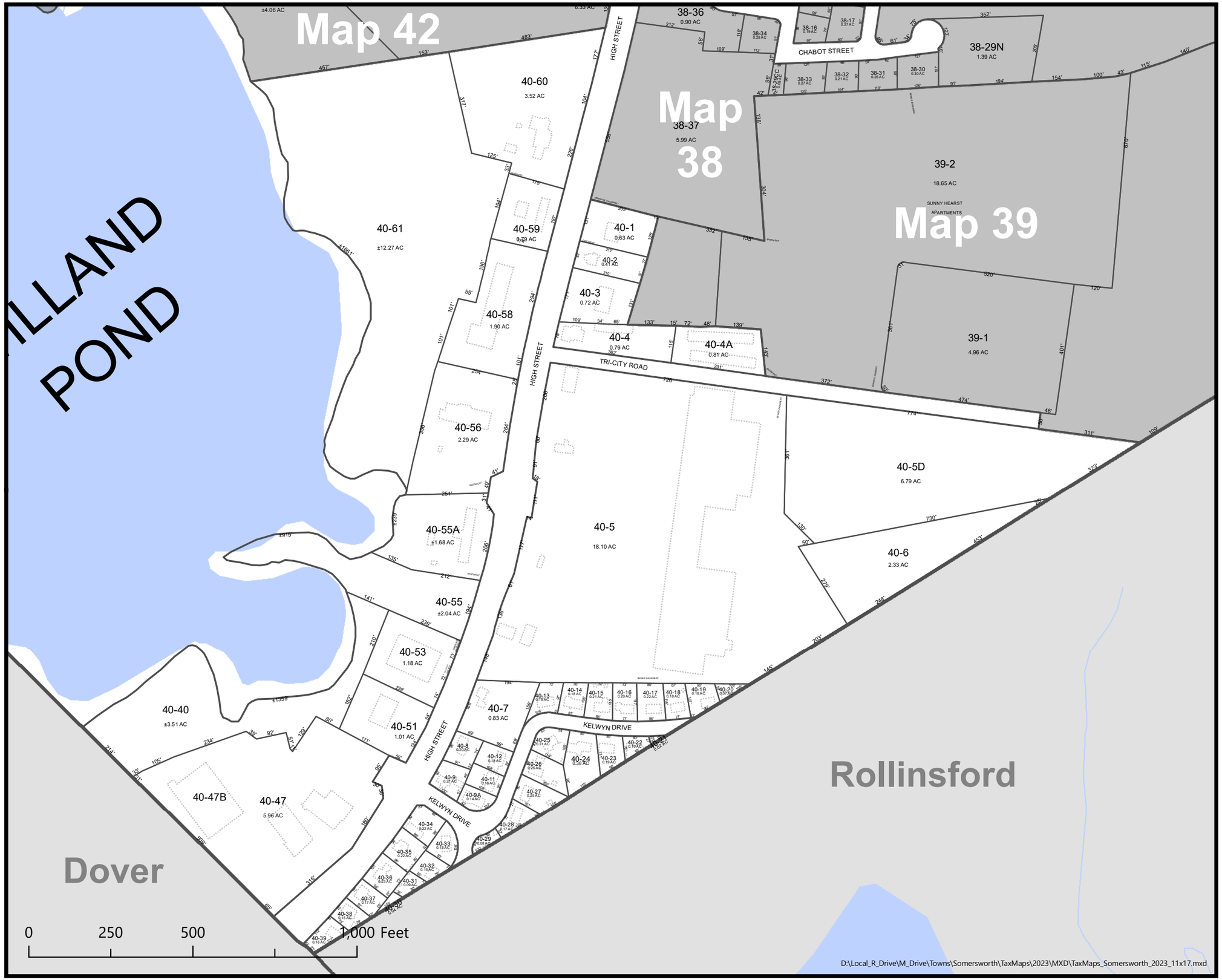

Map 40

TAX PARCELS MAP
SOMERSWORTH
NEW HAMPSHIRE

Legend

- Parcels
- Building Footprints
- Adjacent Map Sheets
- Rivers and Streams
- Lakes and Ponds

Prepared by the
Strafford Regional Planning Commission
150 Wakefield St. Suite 12 Rochester, NH 03867
Phone: (603) 994-3500
Email: srpc@strafford.org

Date: 2/15/2024
Author: Jackson Rand, SRPC

THIS MAP IS FOR ASSESSMENT PURPOSES ONLY. IT IS NOT INTENDED FOR LEGAL DESCRIPTION OR CONVEYANCE.

Base data layers from ESRI, NH GRANIT, and the City of Somersworth. These agencies and organizations have derived this data using a variety of cited source materials, at different time frames, through different methodologies, with varying levels of accuracy. As such, errors are often inherent in GIS data and should be used for planning purposes only. Please visit the original location of the data, contact the original host source, or contact SRPC for information on the full data set.

STRAFFORD Regional Planning Commission

INCORPORATED A PARISH 1729 SOMERSWORTH A TOWN 1754. A CITY 1893.

Map 41

TAX PARCELS MAP
SOMERSWORTH
NEW HAMPSHIRE

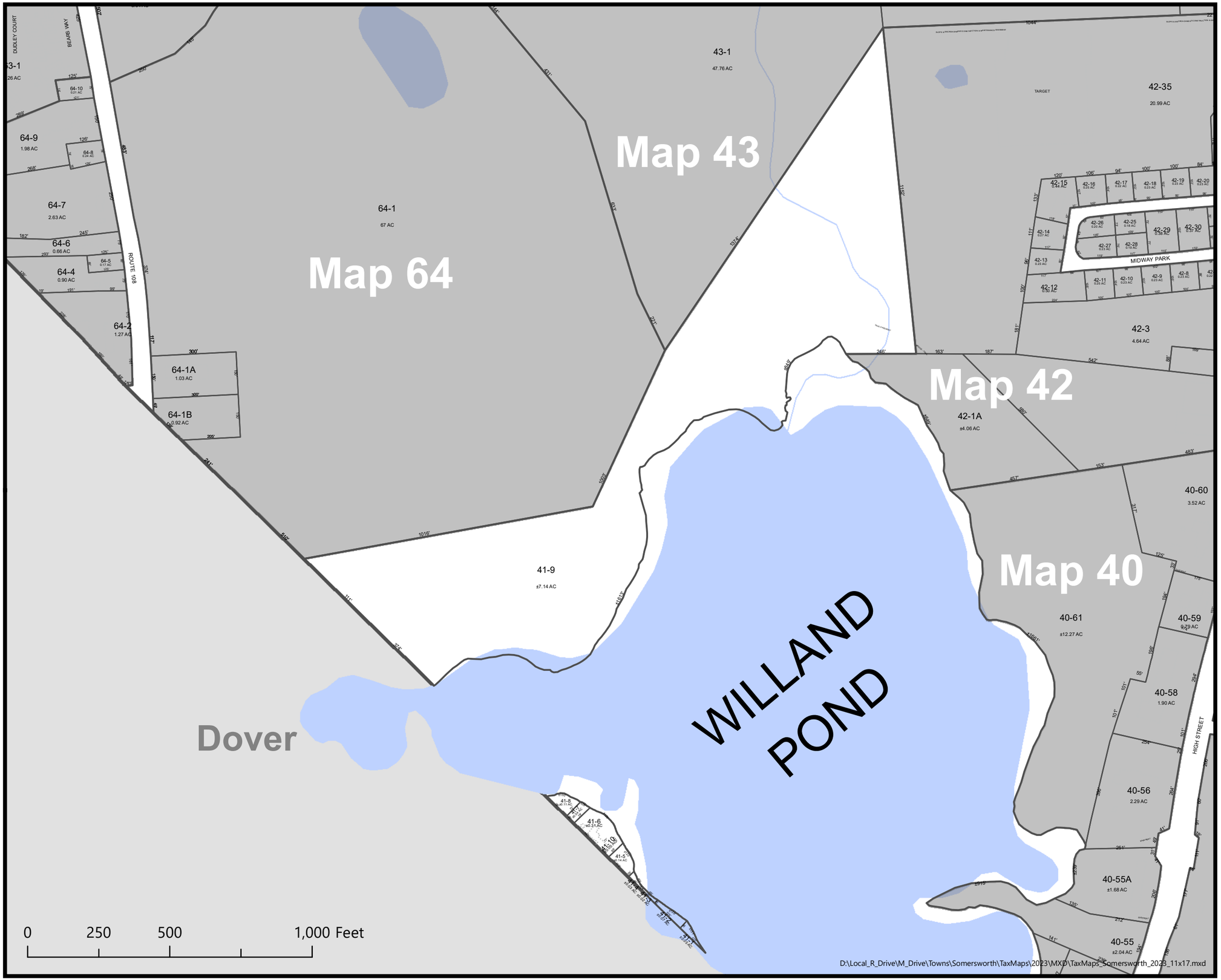

Legend

- Parcels
- Building Footprints
- Adjacent Map Sheets
- Rivers and Streams
- Lakes and Ponds

Prepared by the
Strafford Regional Planning Commission
150 Wakefield St. Suite 12 Rochester, NH 03867
Phone: (603) 994-3500
Email: srpc@strafford.org

Date: 2/15/2024

Author: Jackson Rand, SRPC

THIS MAP IS FOR ASSESSMENT PURPOSES ONLY. IT IS NOT INTENDED FOR LEGAL DESCRIPTION OR CONVEYANCE.

Base data layers from ESRI, NH GRANIT, and the City of Somersworth. These agencies and organizations have derived this data using a variety of cited source materials, at different time frames, through different methodologies, with varying levels of accuracy. As such, errors are often inherent in GIS data and should be used for planning purposes only. Please visit the original location of the data, contact the original host source, or contact SRPC for information on the full data set.

STRAFFORD
Regional Planning Commission

INCORPORATED A PARISH 1754 A TOWN 1754, A CITY 1893 SOMERSWORTH

Map 42

TAX PARCELS MAP

SOMERSWORTH

NEW HAMPSHIRE

Legend

- Parcels
- Building Footprints
- Adjacent Map Sheets
- Rivers and Streams
- Lakes and Ponds

Prepared by the
Strafford Regional Planning Commission
150 Wakefield St. Suite 12 Rochester, NH 03867
Phone: (603) 994-3500
Email: srpc@strafford.org

Date: 2/15/2024
Author: Jackson Rand, SRPC

THIS MAP IS FOR ASSESSMENT PURPOSES ONLY. IT IS NOT INTENDED FOR LEGAL DESCRIPTION OR CONVEYANCE.

Base data layers from ESRI, NH GRANIT, and the City of Somersworth. These agencies and organizations have derived this data using a variety of cited source materials, at different time frames, through different methodologies, with varying levels of accuracy. As such, errors are often inherent in GIS data and should be used for planning purposes only. Please visit the original location of the data, contact the original host source, or contact SRPC for information on the full data set.

STRAFFORD
Regional Planning Commission

INCORPORATED A PARISH 1729 · SOMERSWORTH · TOWN 1754, A CITY 1893

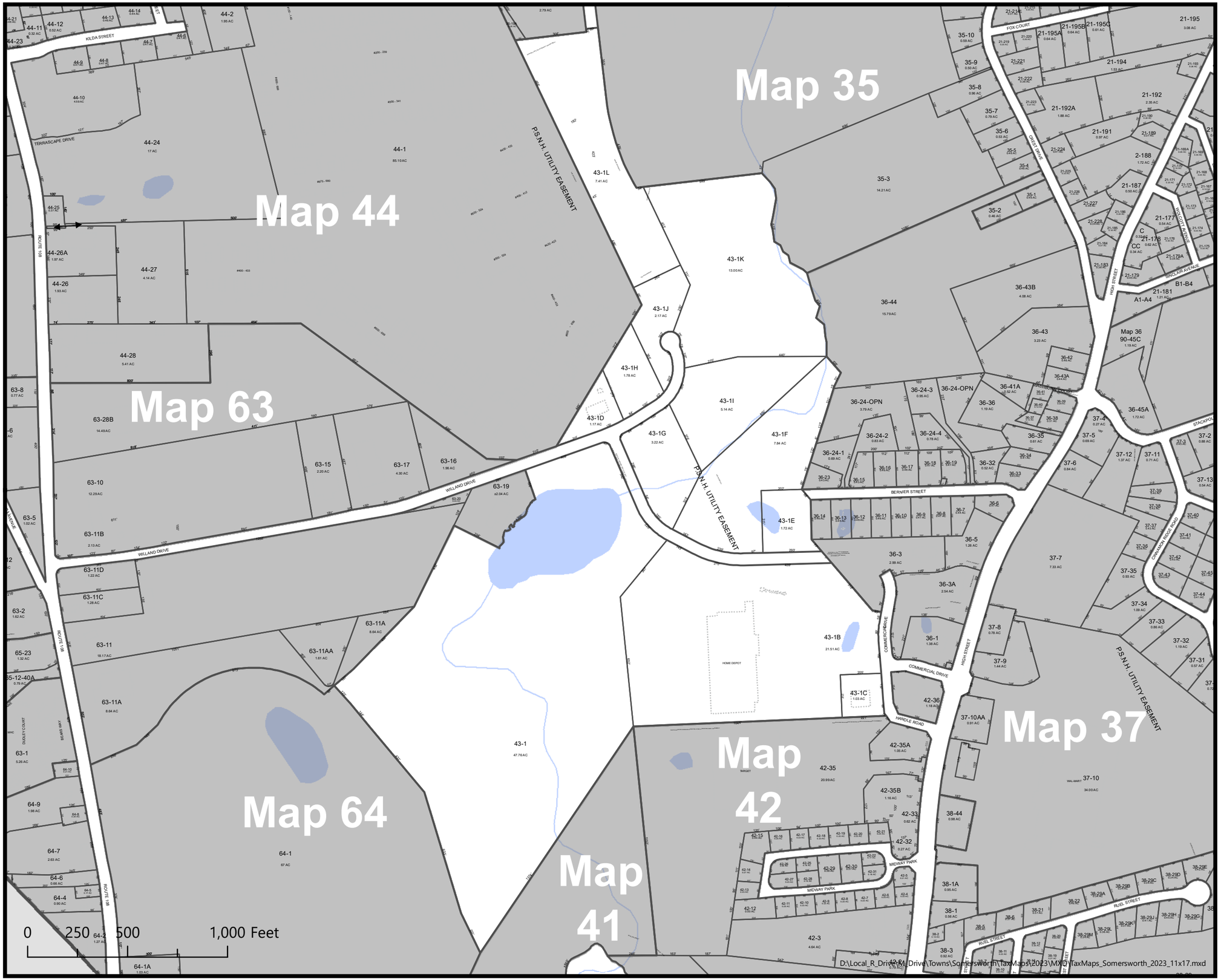

Map 43

TAX PARCELS MAP

SOMERSWORTH

NEW HAMPSHIRE

Legend

- Parcels
- Building Footprints
- Adjacent Map Sheets
- Rivers and Streams
- Lakes and Ponds

Prepared by the

Strafford Regional Planning Commission

150 Wakefield St. Suite 12 Rochester, NH 03867

Phone: (603) 994-3500

Email: srpc@strafford.org

Date: 2/15/2024

Author: Jackson Rand, SRPC

THIS MAP IS FOR ASSESSMENT PURPOSES ONLY. IT IS NOT INTENDED FOR LEGAL DESCRIPTION OR CONVEYANCE.

Base data layers from ESRI, NH GRANIT, and the City of Somersworth. These agencies and organizations have derived this data using a variety of cited source materials, at different time frames, through different methodologies, with varying levels of accuracy. As such, errors are often inherent in GIS data and should be used for planning purposes only. Please visit the original location of the data, contact the original host source, or contact SRPC for information on the full data set.

STRAFFORD Regional Planning Commission

INCORPORATED A PARISH 1729 SOMERSWORTH A TOWN 1754 A CITY 1893

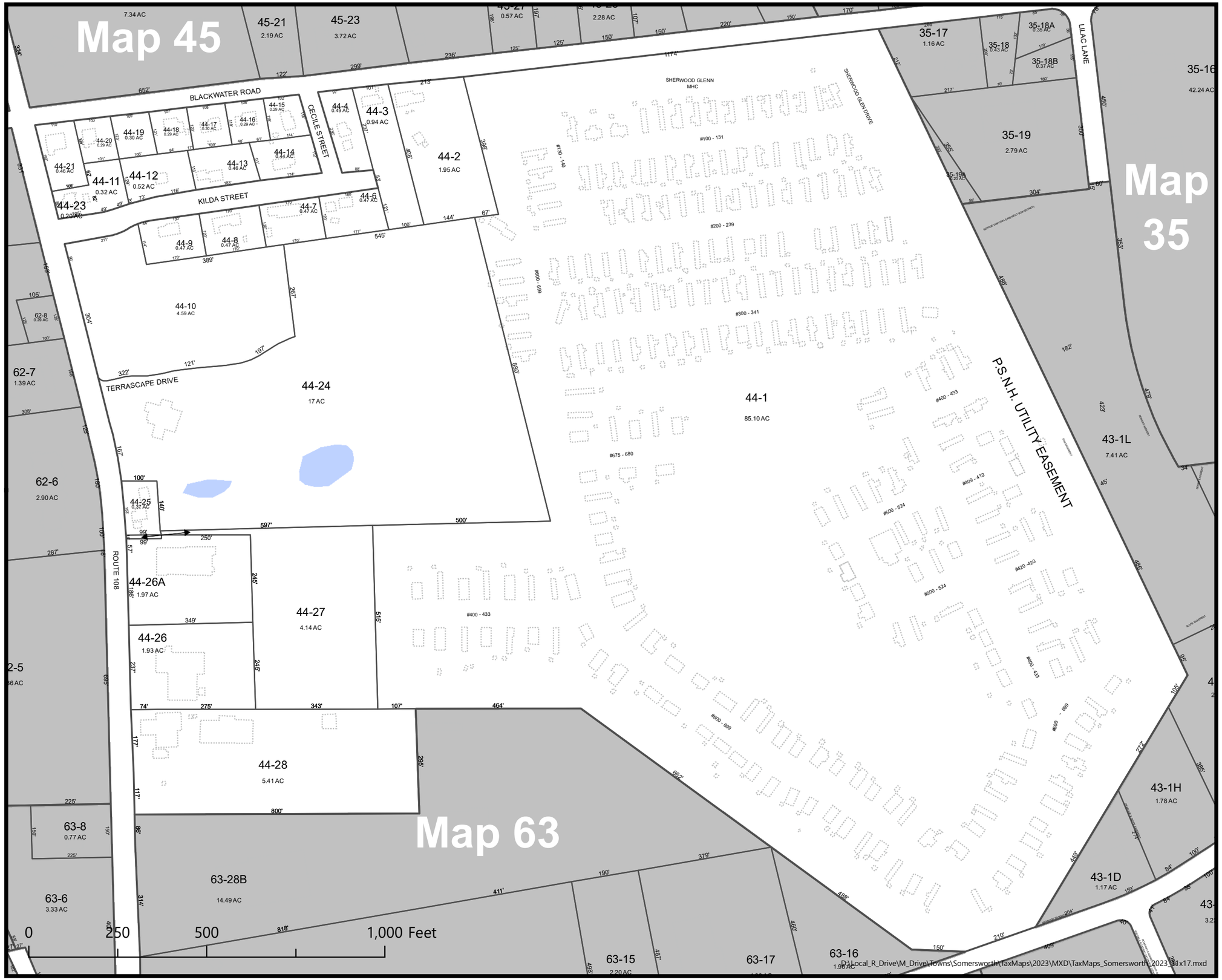

Map 44

TAX PARCELS MAP

SOMERSWORTH

NEW HAMPSHIRE

Legend

- Parcels
- Building Footprints
- Adjacent Map Sheets
- Lakes and Ponds

Prepared by the

Strafford Regional Planning Commission

150 Wakefield St. Suite 12 Rochester, NH 03867

Phone: (603) 994-3500

Email: srpc@strafford.org

Date: 2/15/2024

Author: Jackson Rand, SRPC

THIS MAP IS FOR ASSESSMENT PURPOSES ONLY. IT IS NOT INTENDED FOR LEGAL DESCRIPTION OR CONVEYANCE.

Base data layers from ESRI, NH GRANIT, and the City of Somersworth. These agencies and organizations have derived this data using a variety of cited source materials, at different time frames, through different methodologies, with varying levels of accuracy. As such, errors are often inherent in GIS data and should be used for planning purposes only. Please visit the original location of the data, contact the original host source, or contact SRPC for information on the full data set.

STRAFFORD Regional Planning Commission

INCORPORATED A PARISH 1729 TOWN 1754 A CITY 1893 SOMERSWORTH

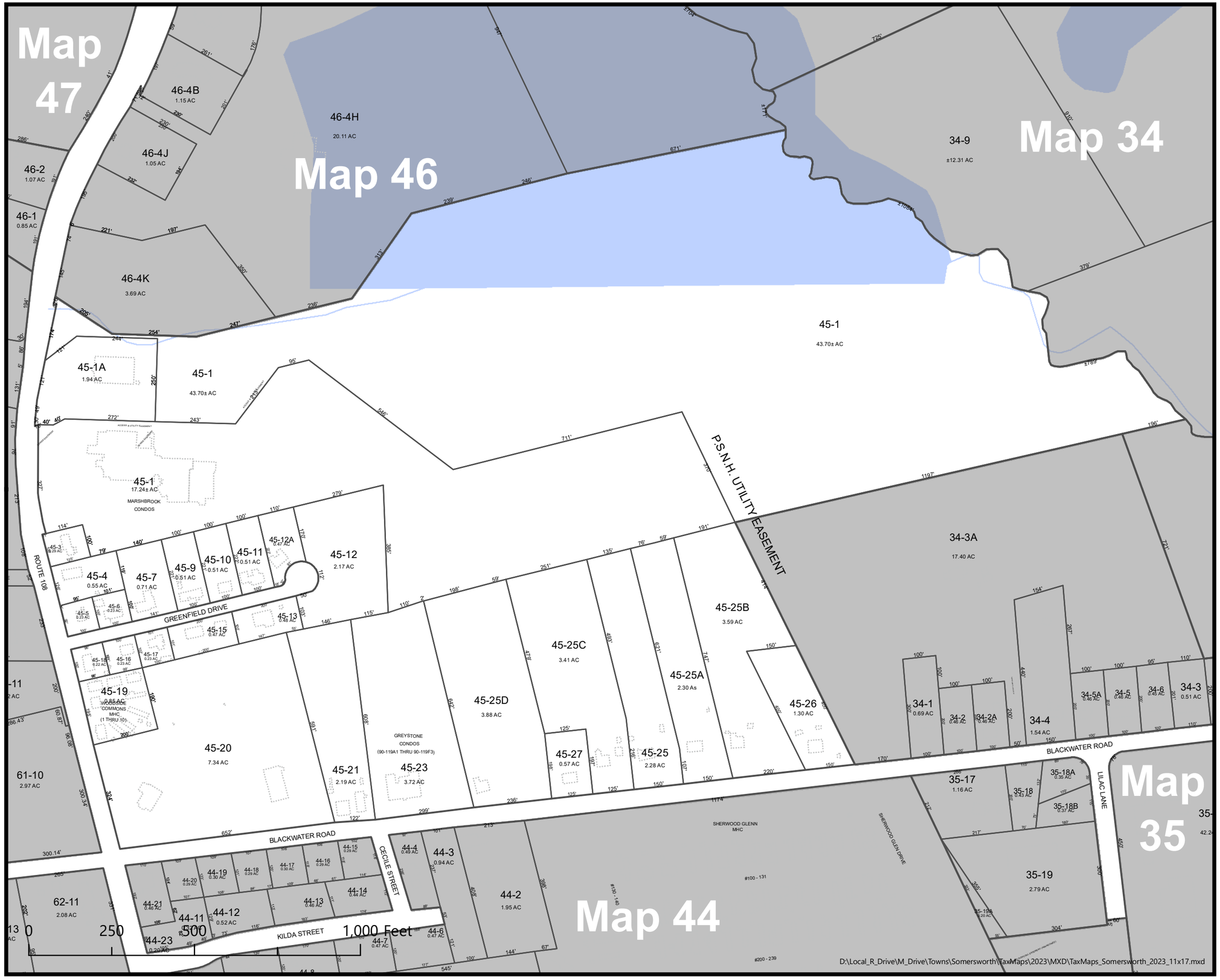

Map 45

TAX PARCELS MAP

SOMERSWORTH

NEW HAMPSHIRE

Legend

- Parcels
- Building Footprints
- Adjacent Map Sheets
- Rivers and Streams
- Lakes and Ponds

Prepared by the
Strafford Regional Planning Commission
150 Wakefield St. Suite 12 Rochester, NH 03867
Phone: (603) 994-3500
Email: srpc@strafford.org
Date: 2/15/2024
Author: Jackson Rand, SRPC

THIS MAP IS FOR ASSESSMENT PURPOSES ONLY. IT IS NOT INTENDED FOR LEGAL DESCRIPTION OR CONVEYANCE.

Base data layers from ESRI, NH GRANIT, and the City of Somersworth. These agencies and organizations have derived this data using a variety of cited source materials, at different time frames, through different methodologies, with varying levels of accuracy. As such, errors are often inherent in GIS data and should be used for planning purposes only. Please visit the original location of the data, contact the original host source, or contact SRPC for information on the full data set.

STRAFFORD Regional Planning Commission

INCORPORATED A PARISH 1729 SOMERSWORTH A TOWN 1754, A CITY 1893

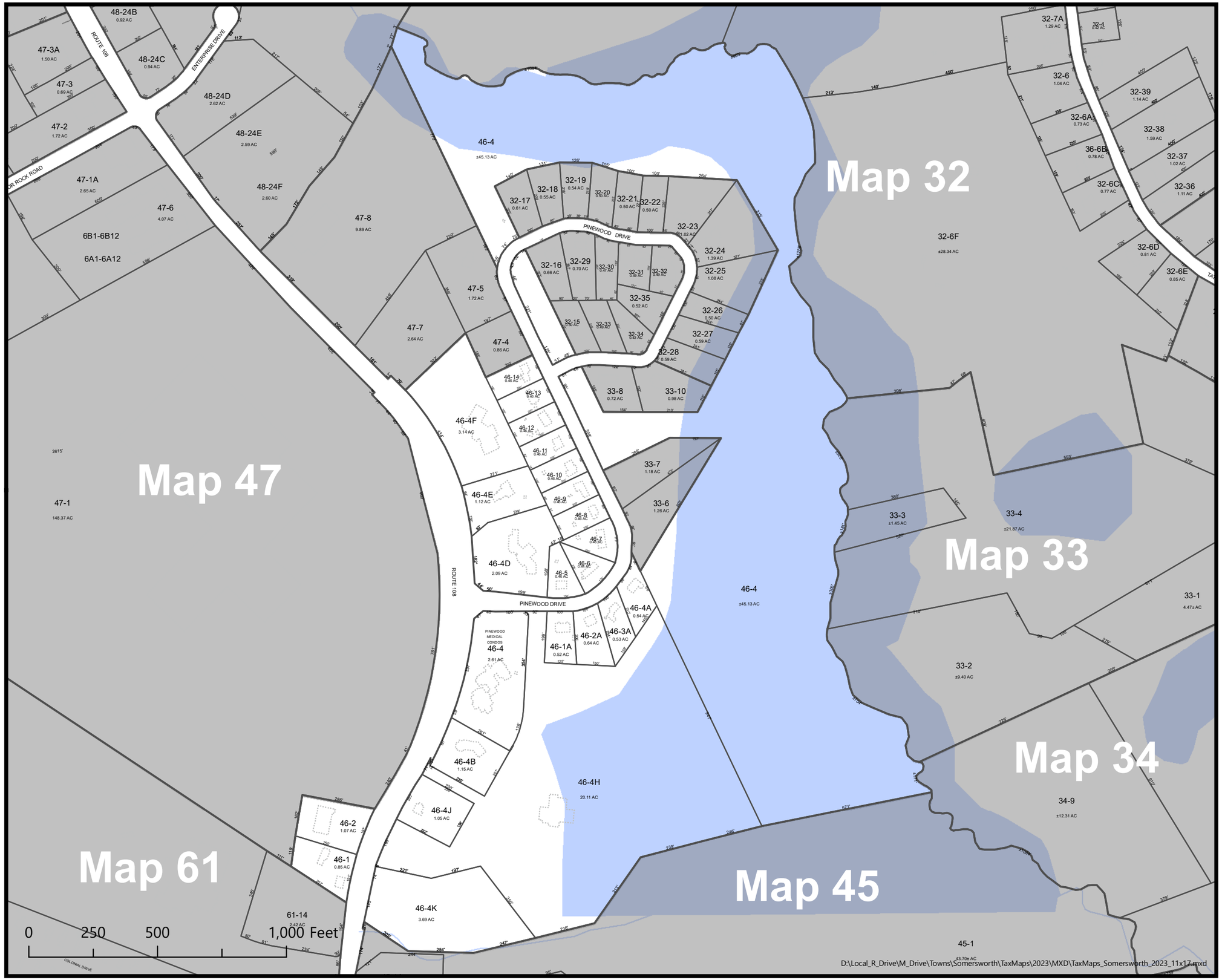

Map 46

TAX PARCELS MAP
SOMERSWORTH
NEW HAMPSHIRE

Legend

- Parcels
- Building Footprints
- Adjacent Map Sheets
- Rivers and Streams
- Lakes and Ponds

Prepared by the
Strafford Regional Planning Commission
150 Wakefield St. Suite 12 Rochester, NH 03867
Phone: (603) 994-3500
Email: srpc@strafford.org
Date: 2/15/2024
Author: Jackson Rand, SRPC

THIS MAP IS FOR ASSESSMENT PURPOSES ONLY. IT IS NOT INTENDED FOR LEGAL DESCRIPTION OR CONVEYANCE.

Base data layers from ESRI, NH GRANIT, and the City of Somersworth. These agencies and organizations have derived this data using a variety of cited source materials, at different time frames, through different methodologies, with varying levels of accuracy. As such, errors are often inherent in GIS data and should be used for planning purposes only. Please visit the original location of the data, contact the original host source, or contact SRPC for information on the full data set.

STRAFFORD Regional Planning Commission

INCORPORATED A PARISH 1728 SOMERSWORTH TOWN 1754 A CITY 1893

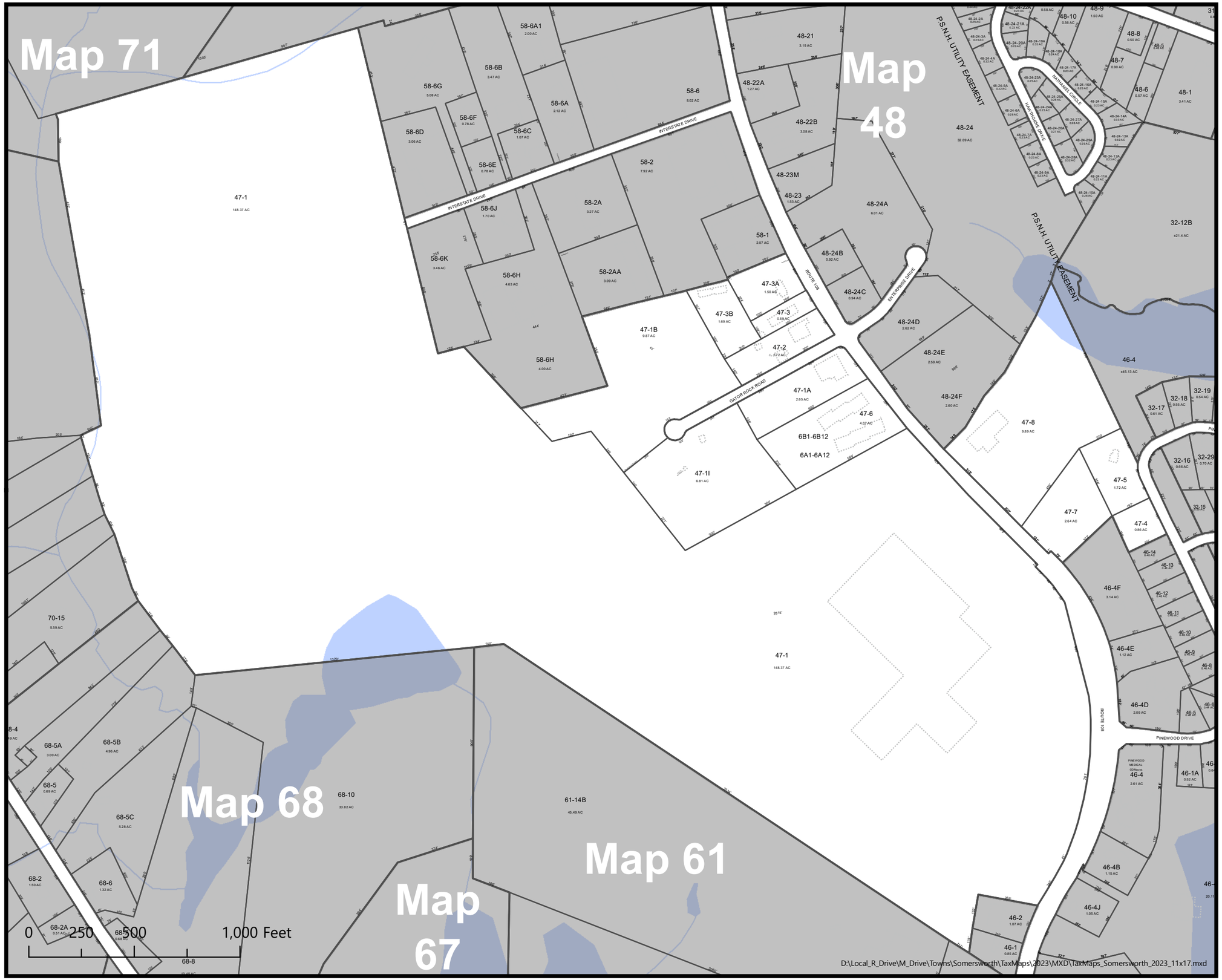

Map 47

TAX PARCELS MAP

SOMERSWORTH

NEW HAMPSHIRE

Legend

- Parcels
- Building Footprints
- Adjacent Map Sheets
- Rivers and Streams
- Lakes and Ponds

Prepared by the

Strafford Regional Planning Commission

150 Wakefield St. Suite 12 Rochester, NH 03867

Phone: (603) 994-3500

Email: srpc@strafford.org

Date: 2/15/2024

Author: Jackson Rand, SRPC

THIS MAP IS FOR ASSESSMENT PURPOSES ONLY. IT IS NOT INTENDED FOR LEGAL DESCRIPTION OR CONVEYANCE.

Base data layers from ESRI, NH GRANIT, and the City of Somersworth. These agencies and organizations have derived this data using a variety of cited source materials, at different time frames, through different methodologies, with varying levels of accuracy. As such, errors are often inherent in GIS data and should be used for planning purposes only. Please visit the original location of the data, contact the original host source, or contact SRPC for information on the full data set.

STRAFFORD Regional Planning Commission

INCORPORATED A PARISH 1729 SOMERSWORTH TOWN 1754. A CITY 1893

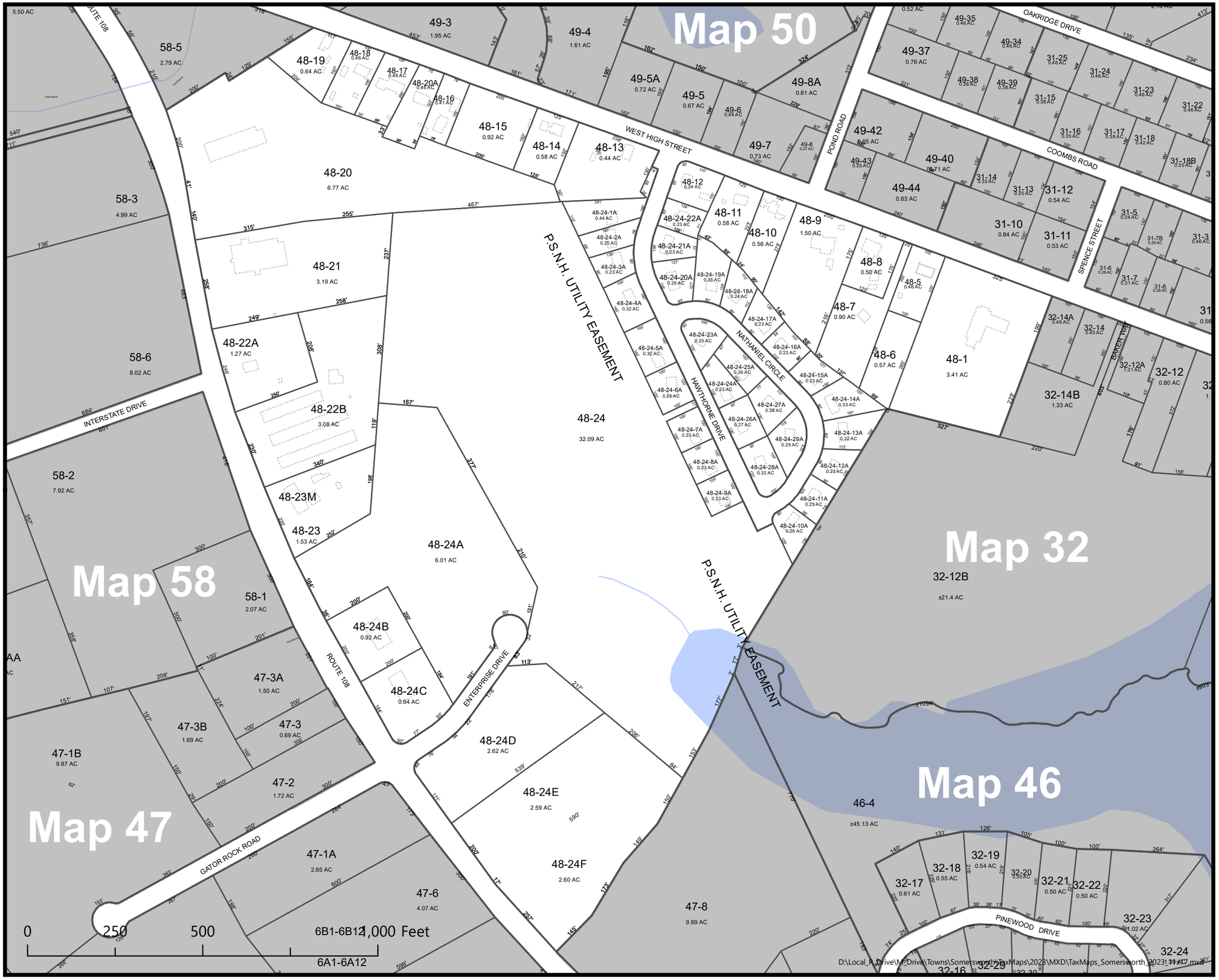

Map 48

TAX PARCELS MAP
SOMERSWORTH
NEW HAMPSHIRE

Legend

- Parcels
- Building Footprints
- Adjacent Map Sheets
- Rivers and Streams
- Lakes and Ponds

Prepared by the
Strafford Regional Planning Commission
150 Wakefield St. Suite 12 Rochester, NH 03867
Phone: (603) 994-3500
Email: srpc@strafford.org

Date: 2/15/2024
Author: Jackson Rand, SRPC

THIS MAP IS FOR ASSESSMENT PURPOSES ONLY. IT IS NOT INTENDED FOR LEGAL DESCRIPTION OR CONVEYANCE.

Base data layers from ESRI, NH GRANIT, and the City of Somersworth. These agencies and organizations have derived this data using a variety of cited source materials, at different time frames, through different methodologies, with varying levels of accuracy. As such, errors are often inherent in GIS data and should be used for planning purposes only. Please visit the original location of the data, contact the original host source, or contact SRPC for information on the full data set.

STRAFFORD
Regional Planning Commission

INCORPORATED A PARISH 1729 · SOMERSWORTH · A TOWN 1754 · A CITY 1891

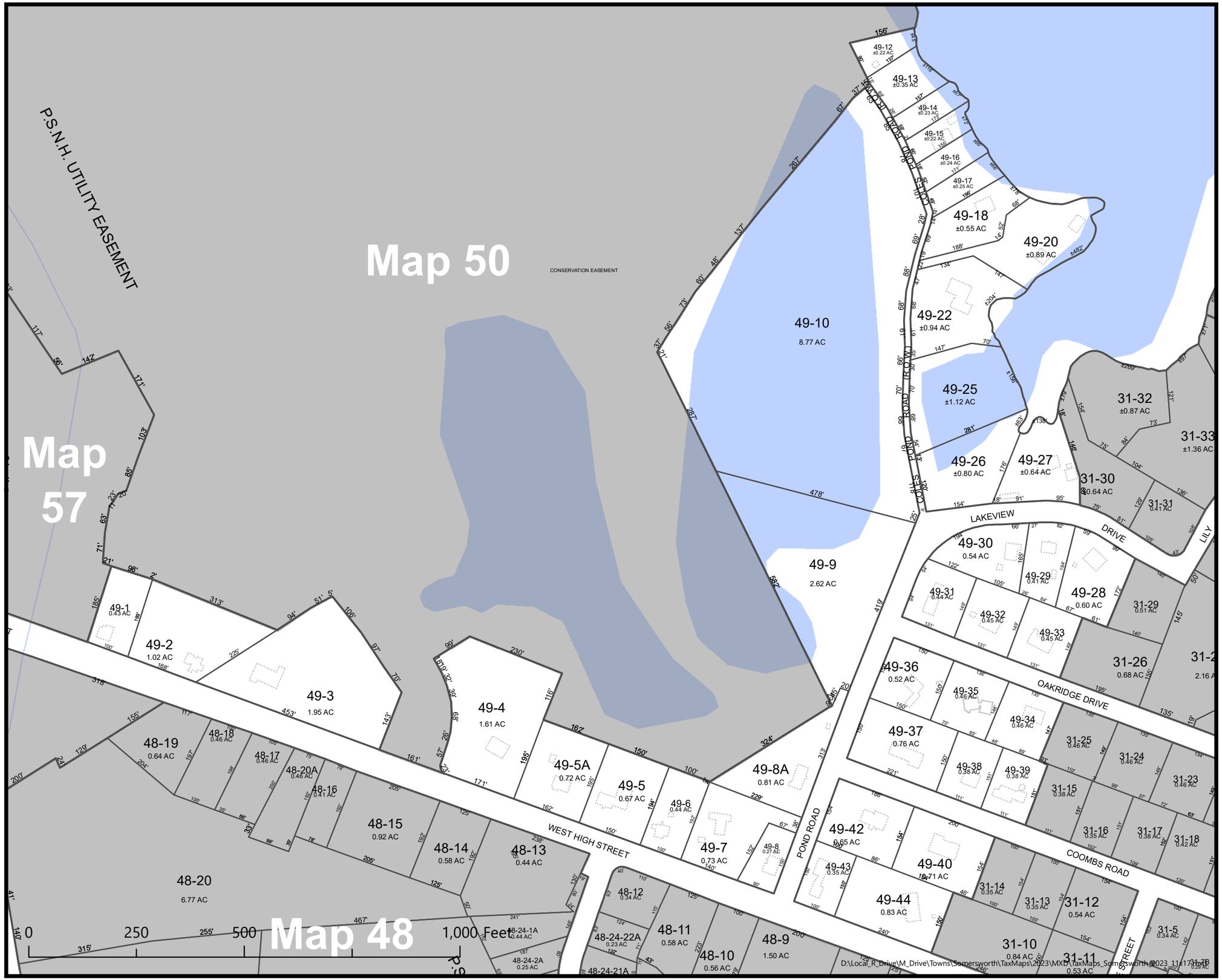

Map 49

TAX PARCELS MAP

SOMERSWORTH

NEW HAMPSHIRE

Legend

- Parcels
- Building Footprints
- Adjacent Map Sheets
- Rivers and Streams
- Lakes and Ponds

Prepared by the
Strafford Regional Planning Commission
150 Wakefield St. Suite 12 Rochester, NH 03867
Phone: (603) 994-3500
Email: srpc@strafford.org

Date: 2/15/2024
Author: Jackson Rand, SRPC

THIS MAP IS FOR ASSESSMENT PURPOSES ONLY. IT IS NOT INTENDED FOR LEGAL DESCRIPTION OR CONVEYANCE.

Base data layers from ESRI, NH GRANIT, and the City of Somersworth. These agencies and organizations have derived this data using a variety of cited source materials, at different time frames, through different methodologies, with varying levels of accuracy. As such, errors are often inherent in GIS data and should be used for planning purposes only. Please visit the original location of the data, contact the original host source, or contact SRPC for information on the full data set.

STRAFFORD Regional Planning Commission

INCORPORATED A PARISH 1729 · SOMERSWORTH · A TOWN 1754, A CITY 1891

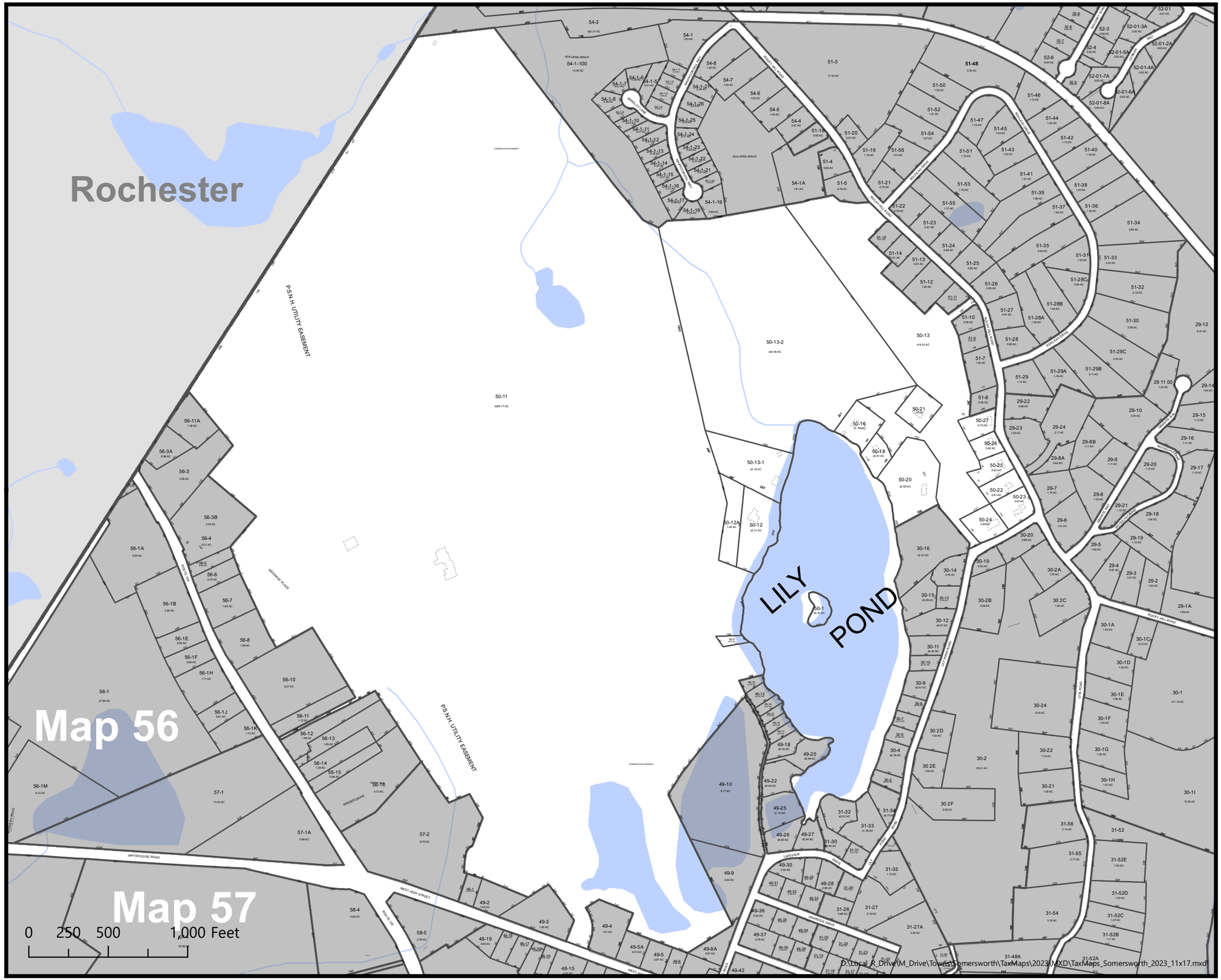

Map 50

TAX PARCELS MAP

SOMERSWORTH

NEW HAMPSHIRE

Legend

- Parcels
- Building Footprints
- Adjacent Map Sheets
- Rivers and Streams
- Lakes and Ponds

Prepared by the
Strafford Regional Planning Commission
150 Wakefield St. Suite 12 Rochester, NH 03867
Phone: (603) 994-3500
Email: srpc@strafford.org
Date: 2/15/2024
Author: Jackson Rand, SRPC

THIS MAP IS FOR ASSESSMENT PURPOSES ONLY. IT IS NOT INTENDED FOR LEGAL DESCRIPTION OR CONVEYANCE.

Base data layers from ESRI, NH GRANIT, and the City of Somersworth. These agencies and organizations have derived this data using a variety of cited source materials, at different time frames, through different methodologies, with varying levels of accuracy. As such, errors are often inherent in GIS data and should be used for planning purposes only. Please visit the original location of the data, contact the original host source, or contact SRPC for information on the full data set.

STRAFFORD Regional Planning Commission

INCORPORATED A PARISH 1729 SOMERSWORTH A TOWN 1754, A CITY 1893

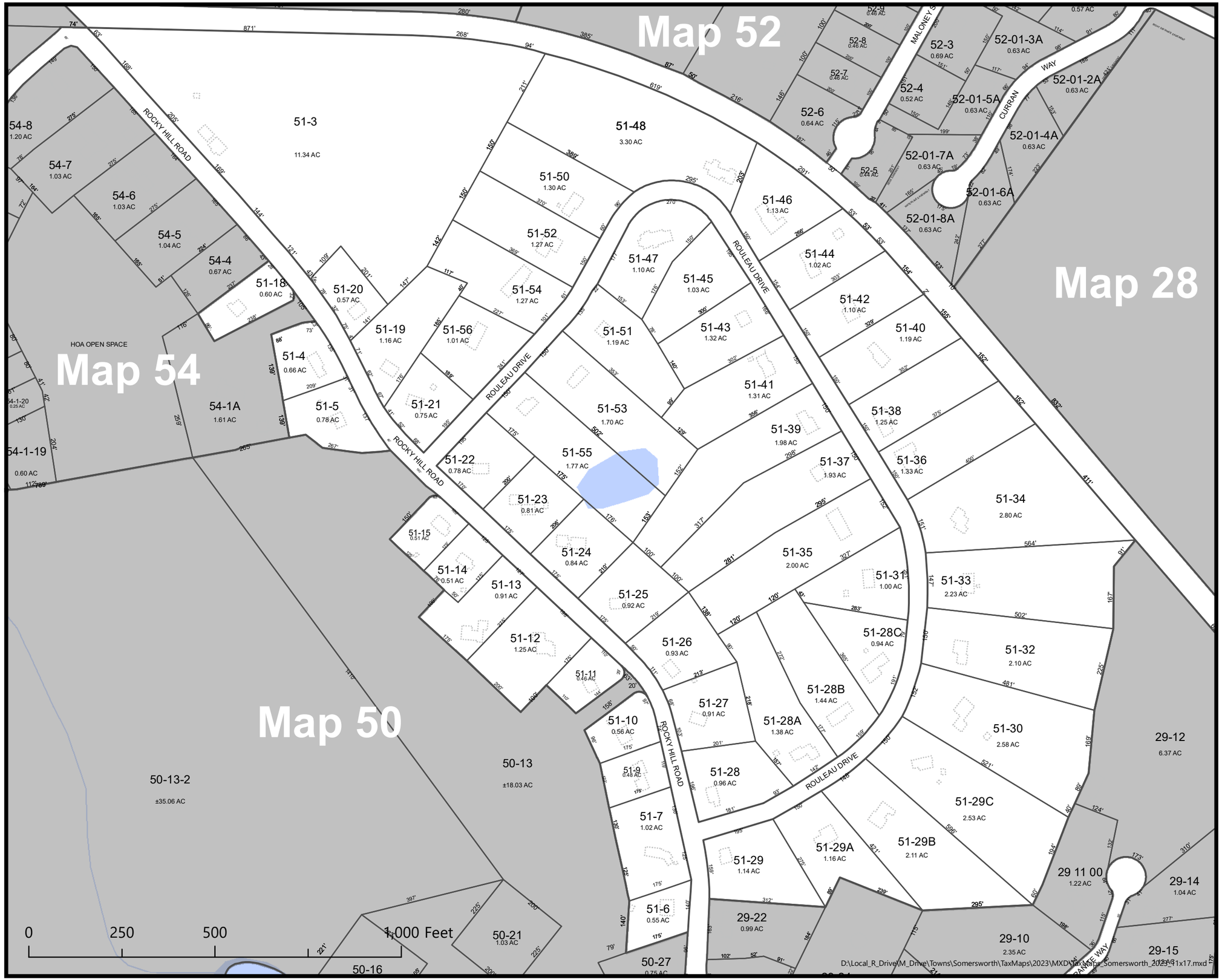

Map 51

TAX PARCELS MAP

SOMERSWORTH

NEW HAMPSHIRE

Legend

- Parcels
- Building Footprints
- Adjacent Map Sheets
- Rivers and Streams
- Lakes and Ponds

Prepared by the
Strafford Regional Planning Commission
150 Wakefield St. Suite 12 Rochester, NH 03867
Phone: (603) 994-3500
Email: srpc@strafford.org

Date: 2/15/2024

Author: Jackson Rand, SRPC

THIS MAP IS FOR ASSESSMENT PURPOSES ONLY. IT IS NOT INTENDED FOR LEGAL DESCRIPTION OR CONVEYANCE.

Base data layers from ESRI, NH GRANIT, and the City of Somersworth. These agencies and organizations have derived this data using a variety of cited source materials, at different time frames, through different methodologies, with varying levels of accuracy. As such, errors are often inherent in GIS data and should be used for planning purposes only. Please visit the original location of the data, contact the original host source, or contact SRPC for information on the full data set.

STRAFFORD Regional Planning Commission

INCORPORATED A PARISH 1736 SOMERSWORTH A TOWN 1754. A CITY 1893.

Map 52

TAX PARCELS MAP

SOMERSWORTH

NEW HAMPSHIRE

Legend

- Parcels
- Building Footprints
- Adjacent Map Sheets
- Rivers and Streams
- Lakes and Ponds

Prepared by the

Strafford Regional Planning Commission

150 Wakefield St. Suite 12 Rochester, NH 03867

Phone: (603) 994-3500

Email: srpc@strafford.org

Date: 2/15/2024

Author: Jackson Rand, SRPC

THIS MAP IS FOR ASSESSMENT PURPOSES ONLY. IT IS NOT INTENDED FOR LEGAL DESCRIPTION OR CONVEYANCE.

Base data layers from ESRI, NH GRANIT, and the City of Somersworth. These agencies and organizations have derived this data using a variety of cited source materials, at different time frames, through different methodologies, with varying levels of accuracy. As such, errors are often inherent in GIS data and should be used for planning purposes only. Please visit the original location of the data, contact the original host source, or contact SRPC for information on the full data set.

STRAFFORD Regional Planning Commission

INCORPORATED A PARISH 1754 · SOMERSWORTH · A TOWN 1754 · A CITY 1893

Map 53

TAX PARCELS MAP
SOMERSWORTH
NEW HAMPSHIRE

Legend

- Parcels
- Building Footprints
- Adjacent Map Sheets
- Rivers and Streams
- Lakes and Ponds

Prepared by the
Strafford Regional Planning Commission
150 Wakefield St. Suite 12 Rochester, NH 03867
Phone: (603) 994-3500
Email: srpc@strafford.org

Date: 2/15/2024

Author: Jackson Rand, SRPC

THIS MAP IS FOR ASSESSMENT PURPOSES ONLY. IT IS NOT INTENDED FOR LEGAL DESCRIPTION OR CONVEYANCE.

Base data layers from ESRI, NH GRANIT, and the City of Somersworth. These agencies and organizations have derived this data using a variety of cited source materials, at different time frames, through different methodologies, with varying levels of accuracy. As such, errors are often inherent in GIS data and should be used for planning purposes only. Please visit the original location of the data, contact the original host source, or contact SRPC for information on the full data set.

STRAFFORD
Regional Planning Commission

INCORPORATED A PARISH 1729 · SOMERSWORTH · A TOWN 1754, A CITY 1893

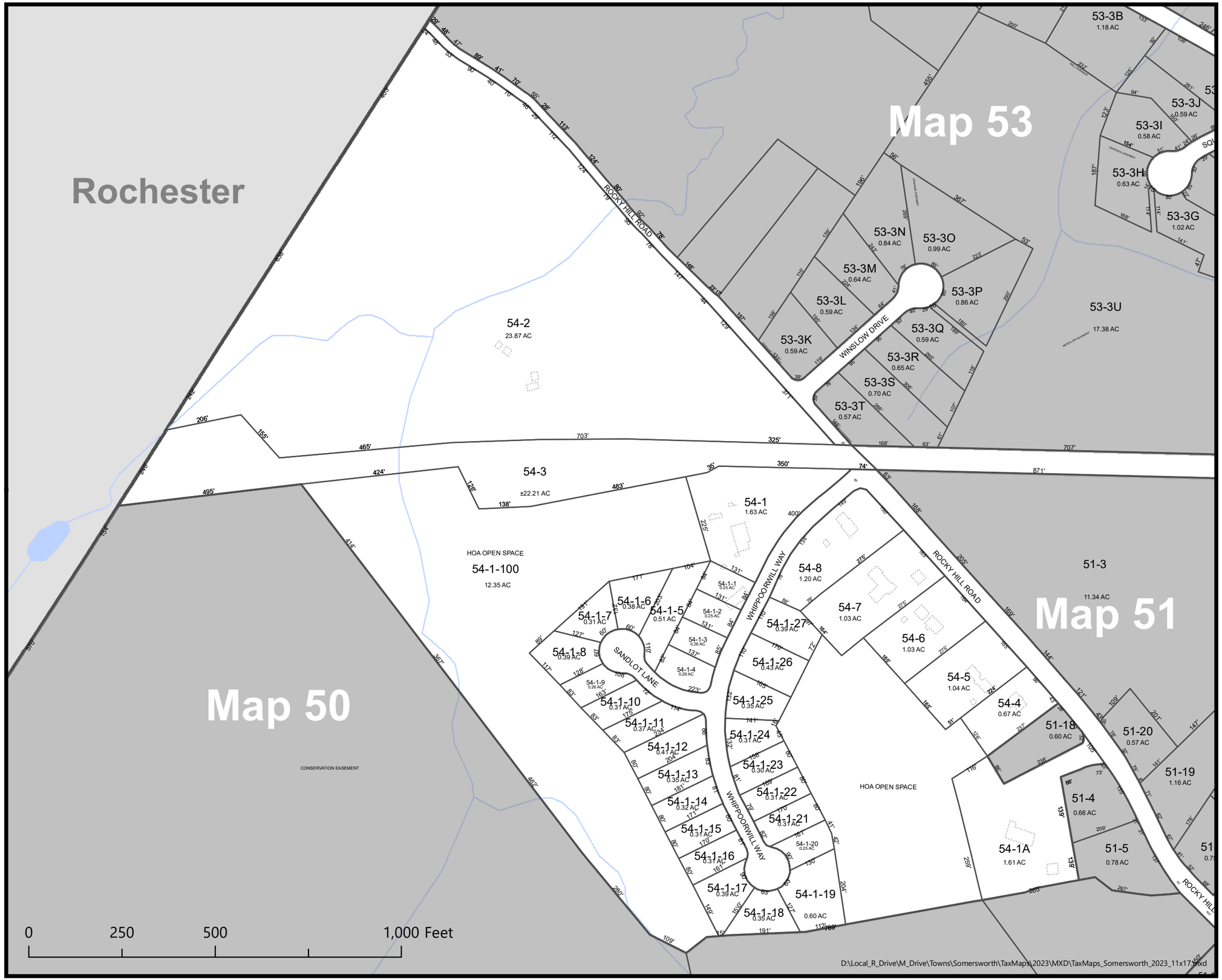

Map 54

TAX PARCELS MAP

SOMERSWORTH

NEW HAMPSHIRE

Legend

- Parcels
- Building Footprints
- Adjacent Map Sheets
- Rivers and Streams
- Lakes and Ponds

Prepared by the
Strafford Regional Planning Commission
150 Wakefield St. Suite 12 Rochester, NH 03867
Phone: (603) 994-3500
Email: srpc@strafford.org

Date: 2/15/2024

Author: Jackson Rand, SRPC

THIS MAP IS FOR ASSESSMENT PURPOSES ONLY. IT IS NOT INTENDED FOR LEGAL DESCRIPTION OR CONVEYANCE.

Base data layers from ESRI, NH GRANIT, and the City of Somersworth. These agencies and organizations have derived this data using a variety of cited source materials, at different time frames, through different methodologies, with varying levels of accuracy. As such, errors are often inherent in GIS data and should be used for planning purposes only. Please visit the original location of the data, contact the original host source, or contact SRPC for information on the full data set.

STRAFFORD
Regional Planning Commission

INCORPORATED A PARISH 1729 · SOMERSWORTH · A TOWN 1754, A CITY 1893

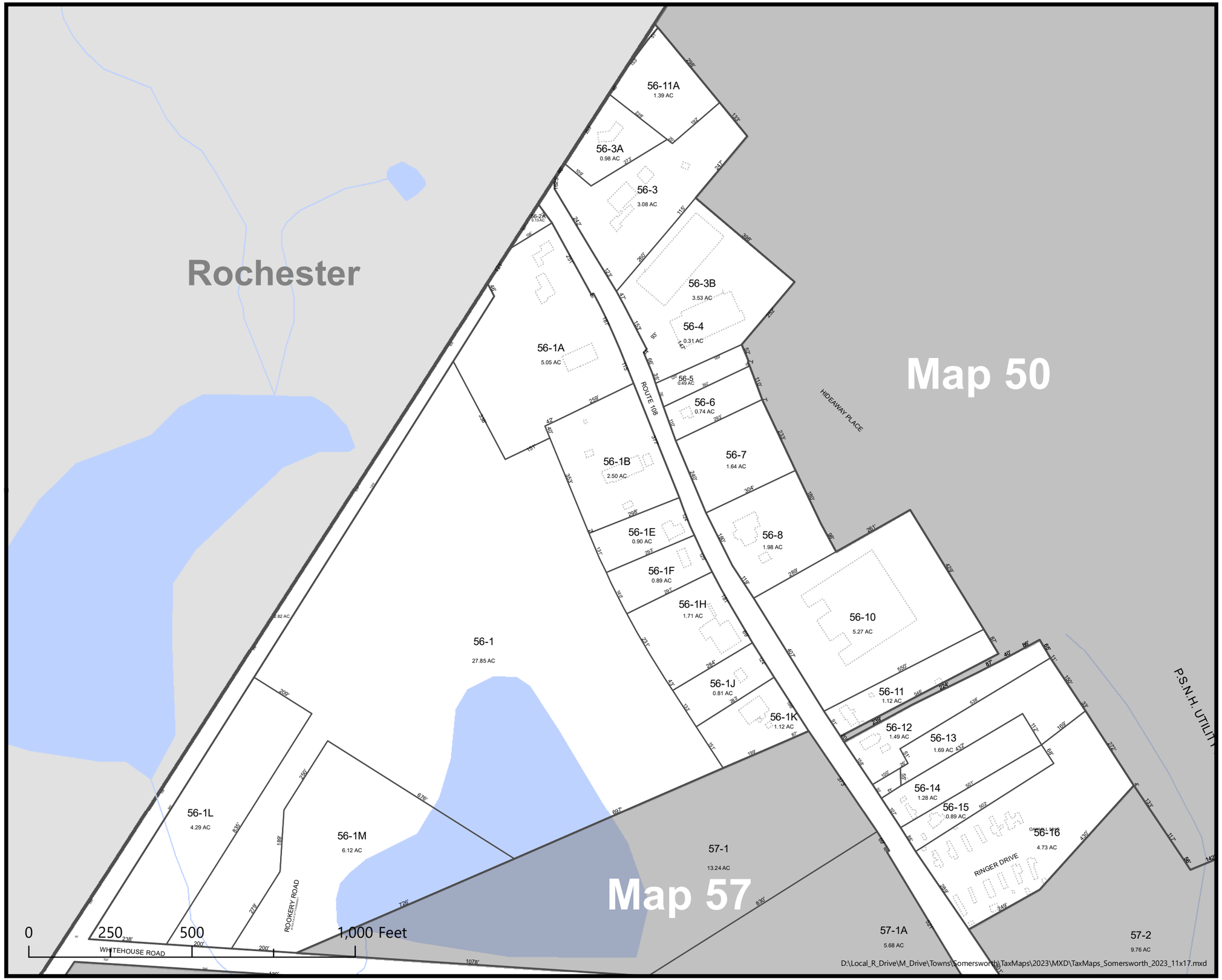

Map 56

TAX PARCELS MAP

SOMERSWORTH

NEW HAMPSHIRE

Legend

- Parcels
- Building Footprints
- Adjacent Map Sheets
- Rivers and Streams
- Lakes and Ponds

Prepared by the
Strafford Regional Planning Commission
150 Wakefield St. Suite 12 Rochester, NH 03867
Phone: (603) 994-3500
Email: srpc@strafford.org

Date: 2/15/2024
Author: Jackson Rand, SRPC

THIS MAP IS FOR ASSESSMENT PURPOSES ONLY. IT IS NOT INTENDED FOR LEGAL DESCRIPTION OR CONVEYANCE.

Base data layers from ESRI, NH GRANIT, and the City of Somersworth. These agencies and organizations have derived this data using a variety of cited source materials, at different time frames, through different methodologies, with varying levels of accuracy. As such, errors are often inherent in GIS data and should be used for planning purposes only. Please visit the original location of the data, contact the original host source, or contact SRPC for information on the full data set.

STRAFFORD
Regional Planning Commission

INCORPORATED A PARISH 1729 · SOMERSWORTH · A TOWN 1754, A CITY 1893

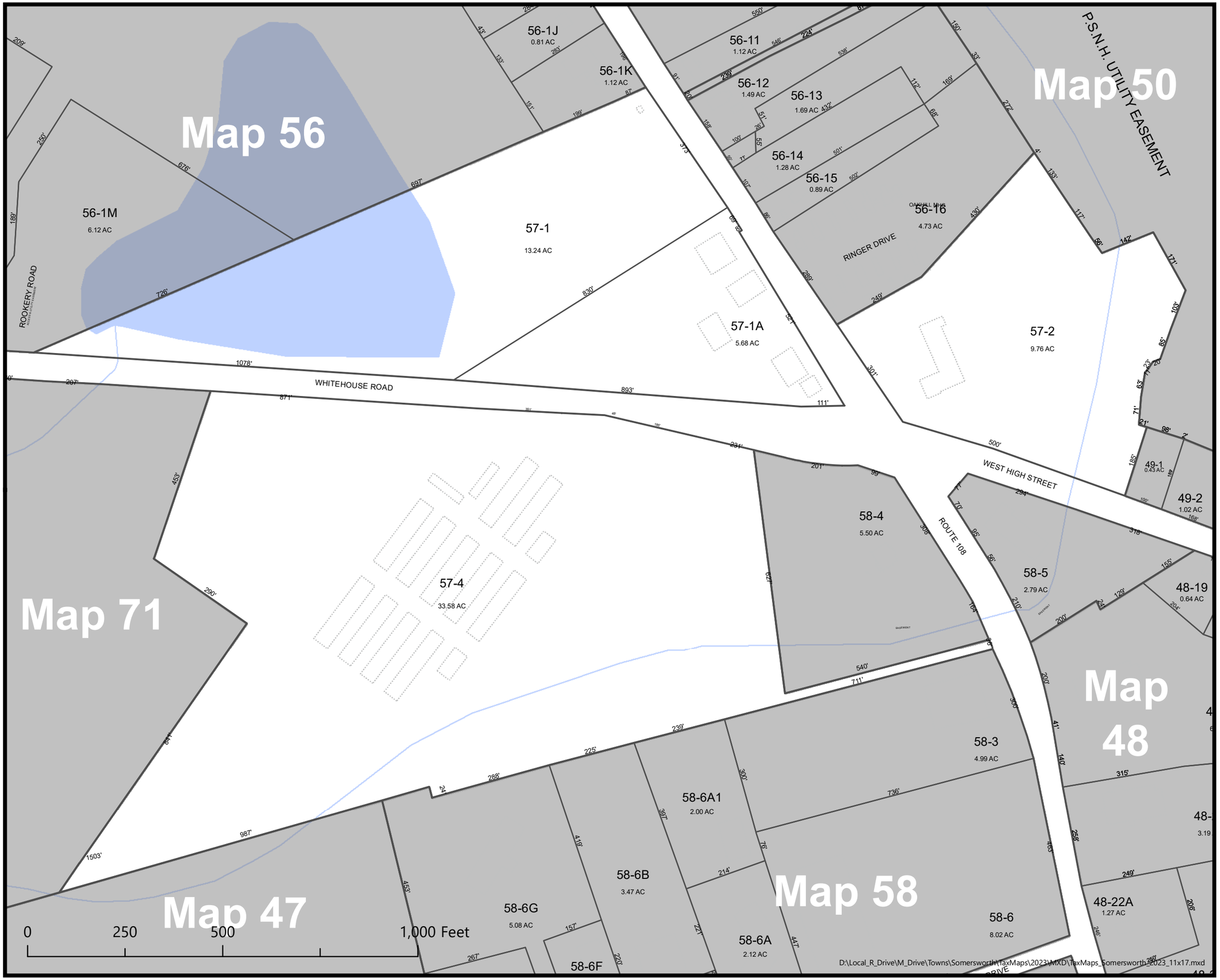

Map 57

TAX PARCELS MAP
SOMERSWORTH
NEW HAMPSHIRE

Legend

- Parcels
- Building Footprints
- Adjacent Map Sheets
- Rivers and Streams
- Lakes and Ponds

Prepared by the
Strafford Regional Planning Commission
150 Wakefield St. Suite 12 Rochester, NH 03867
Phone: (603) 994-3500
Email: srpc@strafford.org
Date: 2/15/2024
Author: Jackson Rand, SRPC

THIS MAP IS FOR ASSESSMENT PURPOSES ONLY. IT IS NOT INTENDED FOR LEGAL DESCRIPTION OR CONVEYANCE.

Base data layers from ESRI, NH GRANIT, and the City of Somersworth. These agencies and organizations have derived this data using a variety of cited source materials, at different time frames, through different methodologies, with varying levels of accuracy. As such, errors are often inherent in GIS data and should be used for planning purposes only. Please visit the original location of the data, contact the original host source, or contact SRPC for information on the full data set.

STRAFFORD
Regional Planning Commission

INCORPORATED A PARISH 1729
SOMERSWORTH
A TOWN 1754. A CITY 1893

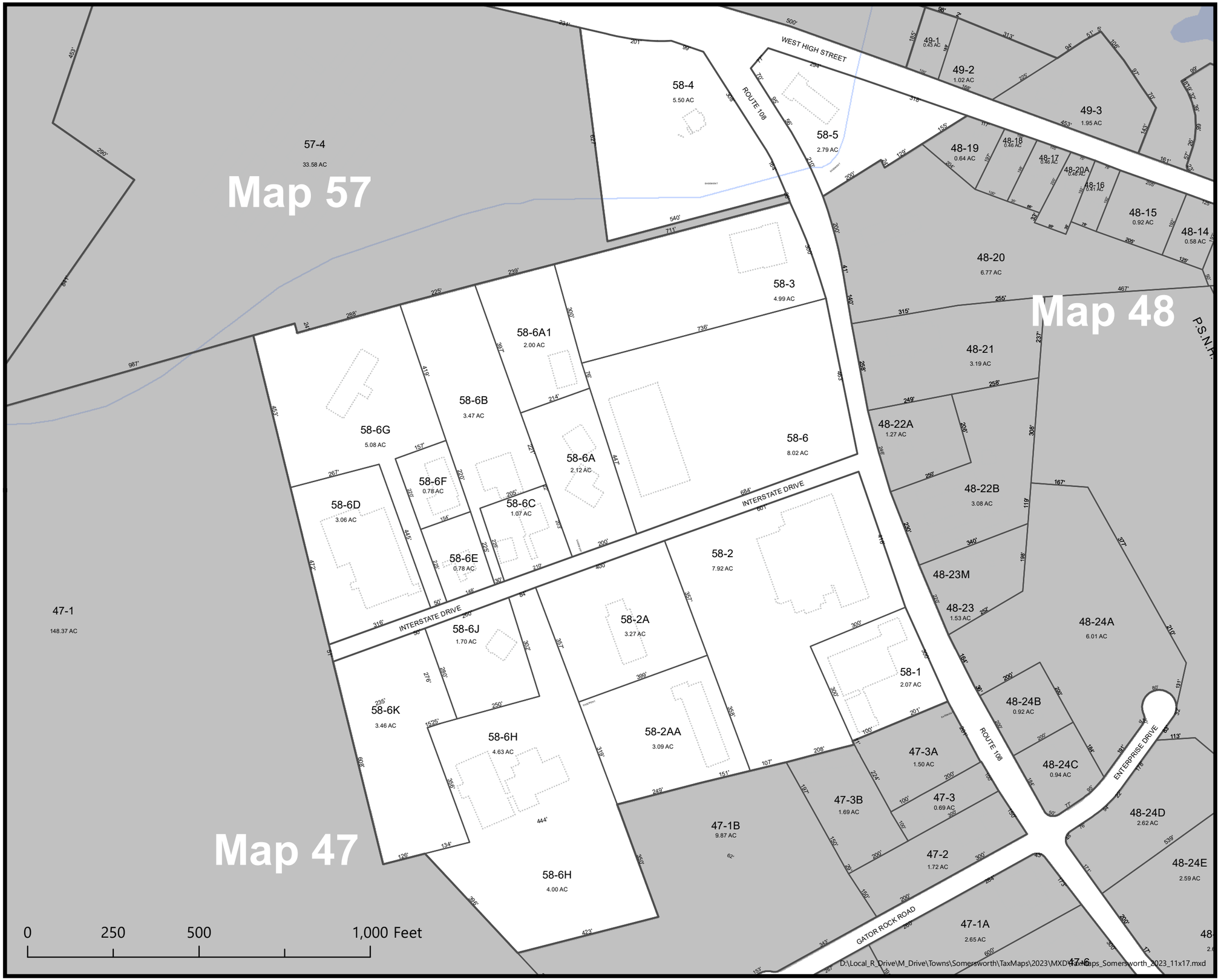

Map 58

TAX PARCELS MAP

SOMERSWORTH

NEW HAMPSHIRE

Legend

- Parcels
- Building Footprints
- Adjacent Map Sheets
- Rivers and Streams
- Lakes and Ponds

Prepared by the

Strafford Regional Planning Commission

150 Wakefield St. Suite 12 Rochester, NH 03867

Phone: (603) 994-3500

Email: srpc@strafford.org

Date: 2/15/2024

Author: Jackson Rand, SRPC

THIS MAP IS FOR ASSESSMENT PURPOSES ONLY. IT IS NOT INTENDED FOR LEGAL DESCRIPTION OR CONVEYANCE.

Base data layers from ESRI, NH GRANIT, and the City of Somersworth. These agencies and organizations have derived this data using a variety of cited source materials, at different time frames, through different methodologies, with varying levels of accuracy. As such, errors are often inherent in GIS data and should be used for planning purposes only. Please visit the original location of the data, contact the original host source, or contact SRPC for information on the full data set.

STRAFFORD Regional Planning Commission

INCORPORATED A PARISH 1729 SOMERSWORTH A TOWN 1754. A CITY 1893

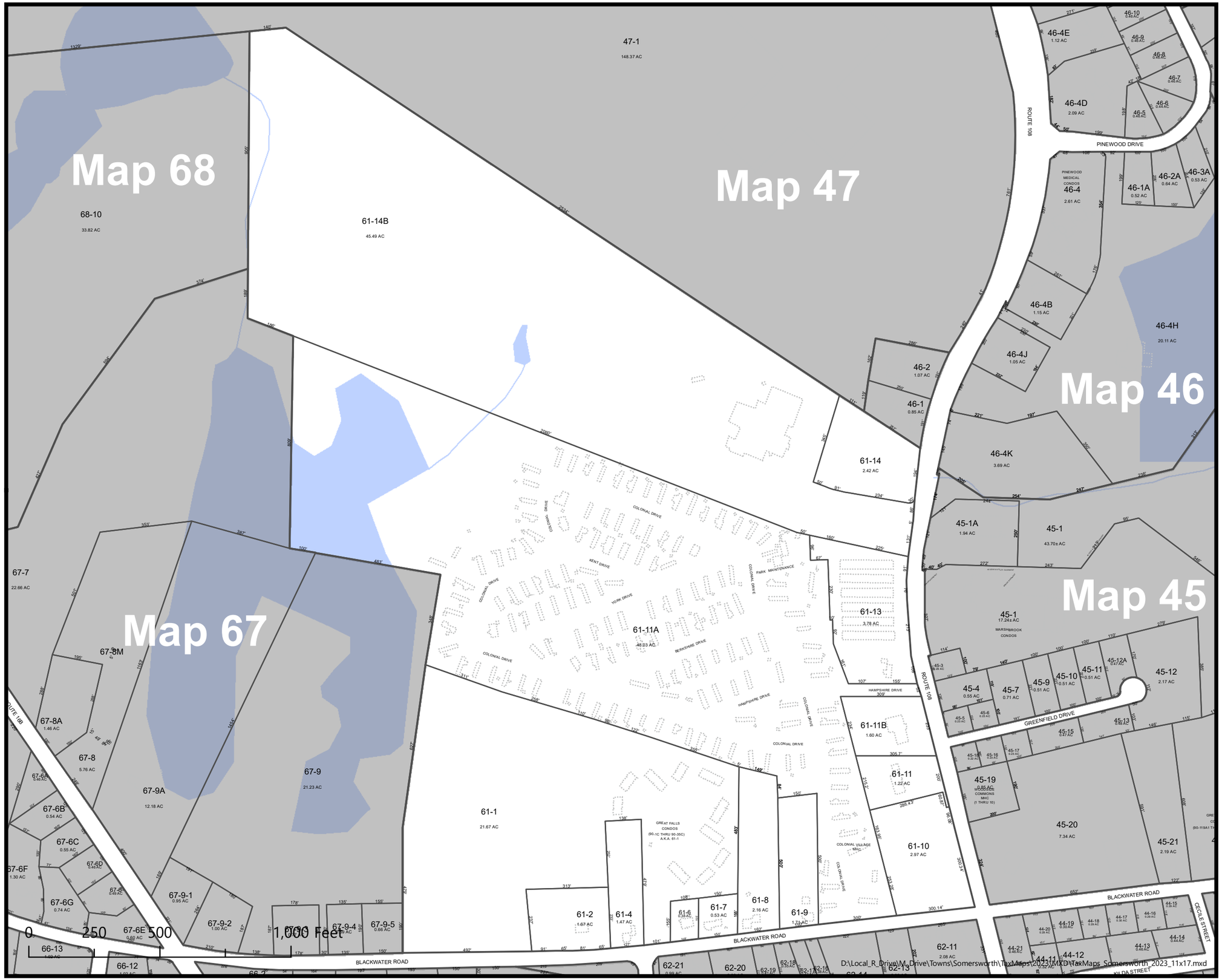

Map 61

TAX PARCELS MAP

SOMERSWORTH

NEW HAMPSHIRE

Legend

- Parcels
- Building Footprints
- Adjacent Map Sheets
- Rivers and Streams
- Lakes and Ponds

Prepared by the
Strafford Regional Planning Commission
150 Wakefield St. Suite 12 Rochester, NH 03867
Phone: (603) 994-3500
Email: srpc@strafford.org
Date: 2/15/2024
Author: Jackson Rand, SRPC

THIS MAP IS FOR ASSESSMENT PURPOSES ONLY. IT IS NOT INTENDED FOR LEGAL DESCRIPTION OR CONVEYANCE.

Base data layers from ESRI, NH GRANIT, and the City of Somersworth. These agencies and organizations have derived this data using a variety of cited source materials, at different time frames, through different methodologies, with varying levels of accuracy. As such, errors are often inherent in GIS data and should be used for planning purposes only. Please visit the original location of the data, contact the original host source, or contact SRPC for information on the full data set.

STRAFFORD
Regional Planning Commission

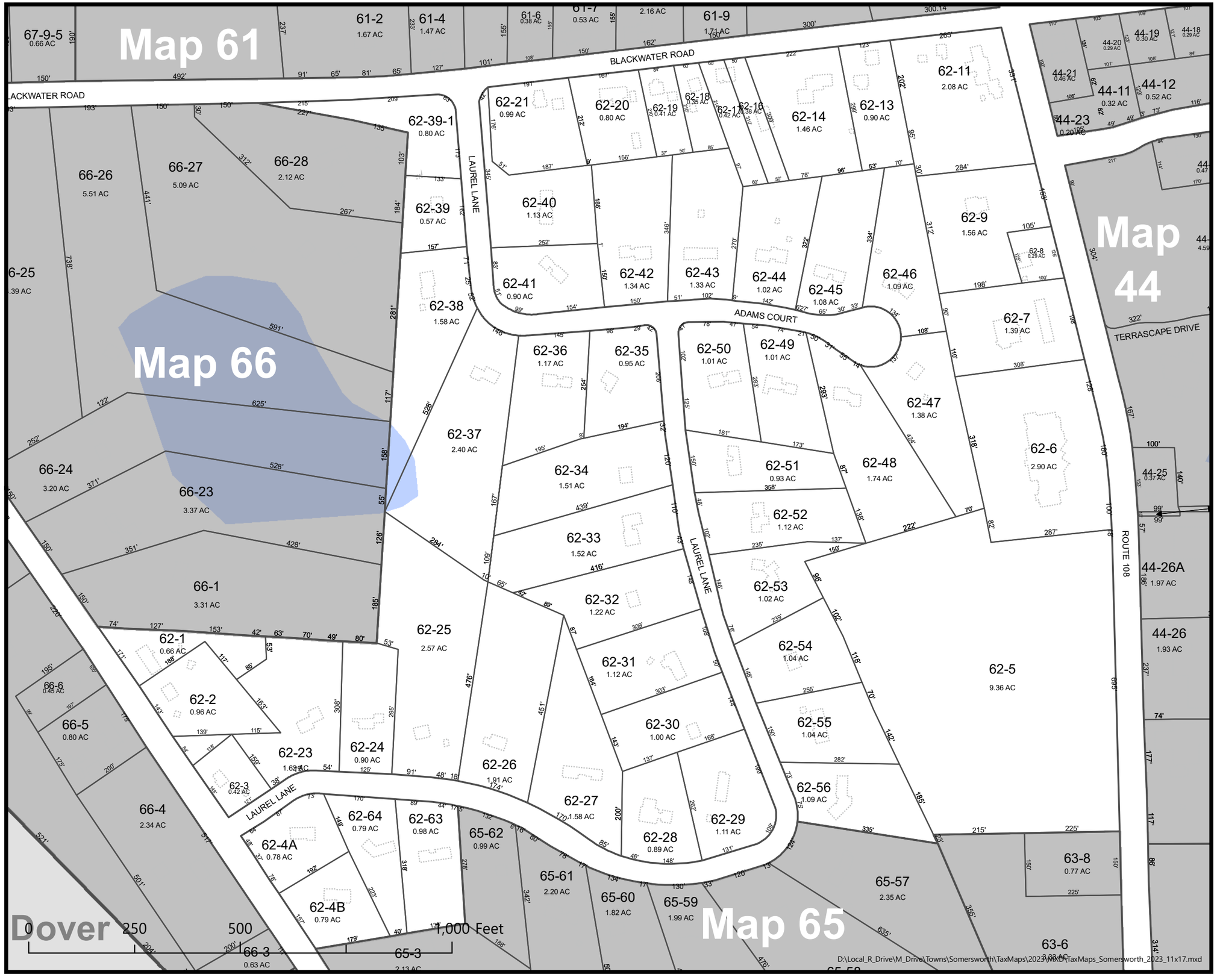

Map 62

TAX PARCELS MAP
SOMERSWORTH
NEW HAMPSHIRE

Legend

- Parcels
- Building Footprints
- Adjacent Map Sheets
- Lakes and Ponds

Prepared by the
Strafford Regional Planning Commission
150 Wakefield St. Suite 12 Rochester, NH 03867
Phone: (603) 994-3500
Email: srpc@strafford.org
Date: 2/15/2024
Author: Jackson Rand, SRPC

THIS MAP IS FOR ASSESSMENT PURPOSES ONLY. IT IS NOT INTENDED FOR LEGAL DESCRIPTION OR CONVEYANCE.

Base data layers from ESRI, NH GRANIT, and the City of Somersworth. These agencies and organizations have derived this data using a variety of cited source materials, at different time frames, through different methodologies, with varying levels of accuracy. As such, errors are often inherent in GIS data and should be used for planning purposes only. Please visit the original location of the data, contact the original host source, or contact SRPC for information on the full data set.

STRAFFORD
Regional Planning Commission

INCORPORATED A PARISH 1729 · SOMERSWORTH · A TOWN 1754 · A CITY 1893

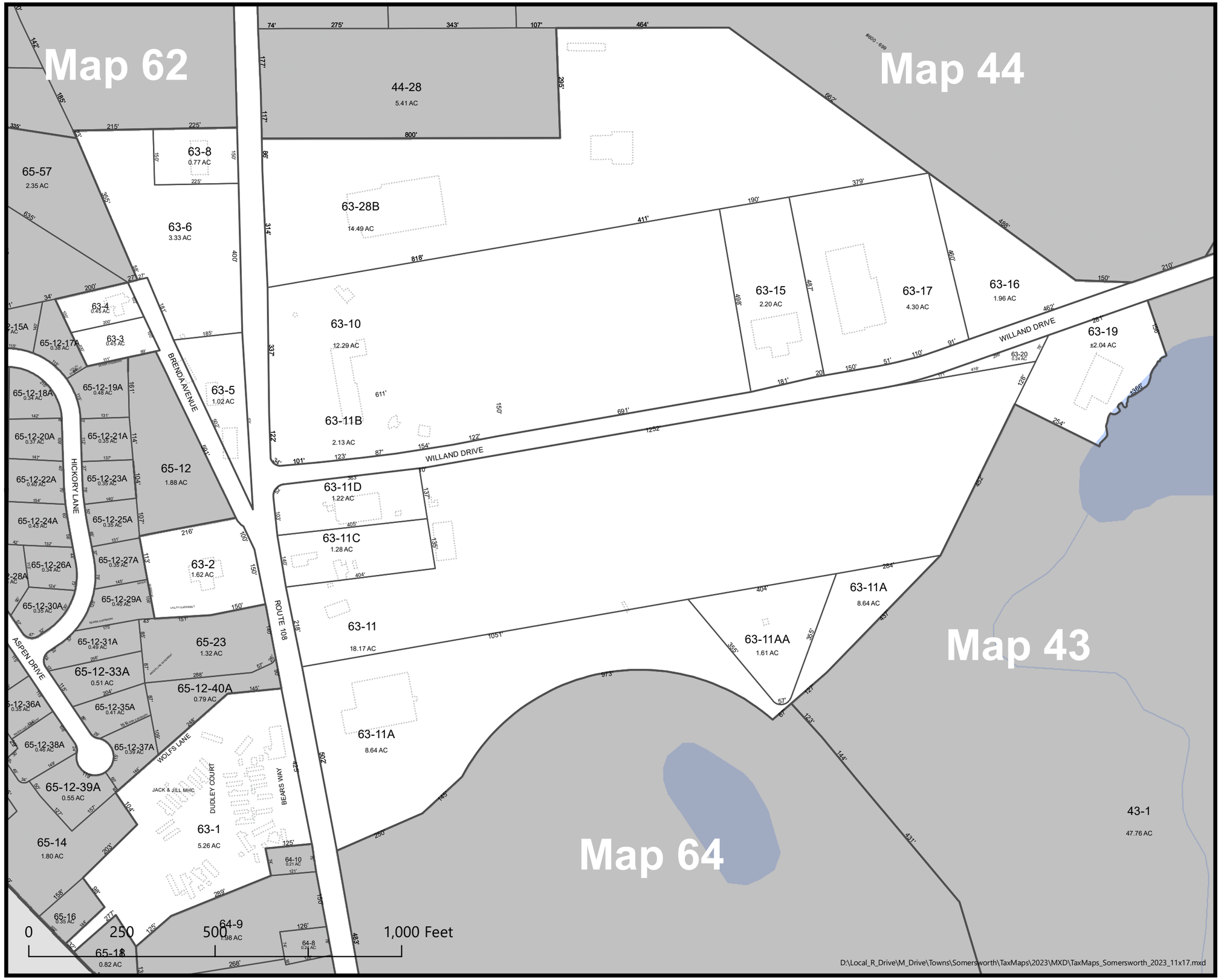

Map 63

TAX PARCELS MAP

SOMERSWORTH

NEW HAMPSHIRE

Legend

- Parcels
- Building Footprints
- Adjacent Map Sheets
- Rivers and Streams
- Lakes and Ponds

Prepared by the

Strafford Regional Planning Commission

150 Wakefield St. Suite 12 Rochester, NH 03867

Phone: (603) 994-3500

Email: srpc@strafford.org

Date: 2/15/2024

Author: Jackson Rand, SRPC

THIS MAP IS FOR ASSESSMENT PURPOSES ONLY. IT IS NOT INTENDED FOR LEGAL DESCRIPTION OR CONVEYANCE.

Base data layers from ESRI, NH GRANIT, and the City of Somersworth. These agencies and organizations have derived this data using a variety of cited source materials, at different time frames, through different methodologies, with varying levels of accuracy. As such, errors are often inherent in GIS data and should be used for planning purposes only. Please visit the original location of the data, contact the original host source, or contact SRPC for information on the full data set.

STRAFFORD Regional Planning Commission

INCORPORATED A PARISH 1754 SOMERSWORTH A TOWN 1754, A CITY 1893

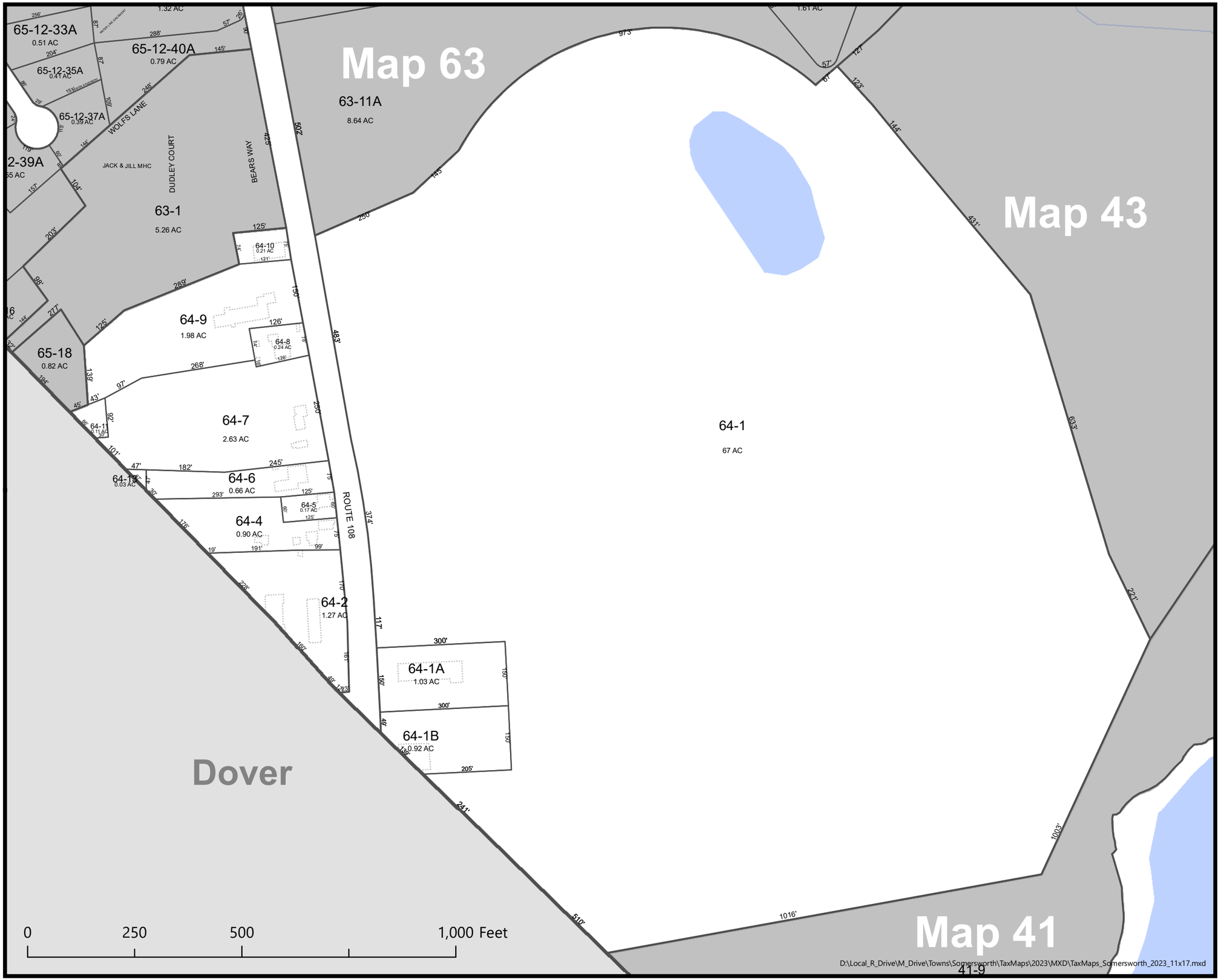

D:\Local_R_Drive\M_Drive\Towns\Somersworth\TaxMaps\2023\MXD\TaxMaps_Somersworth_2023_11x17.mxd

Map 64

TAX PARCELS MAP

SOMERSWORTH

NEW HAMPSHIRE

Legend

- Parcels
- Building Footprints
- Adjacent Map Sheets
- Rivers and Streams
- Lakes and Ponds

Prepared by the
Strafford Regional Planning Commission
150 Wakefield St. Suite 12 Rochester, NH 03867
Phone: (603) 994-3500
Email: srpc@strafford.org

Date: 2/15/2024

Author: Jackson Rand, SRPC

THIS MAP IS FOR ASSESSMENT PURPOSES ONLY. IT IS NOT INTENDED FOR LEGAL DESCRIPTION OR CONVEYANCE.

Base data layers from ESRI, NH GRANIT, and the City of Somersworth. These agencies and organizations have derived this data using a variety of cited source materials, at different time frames, through different methodologies, with varying levels of accuracy. As such, errors are often inherent in GIS data and should be used for planning purposes only. Please visit the original location of the data, contact the original host source, or contact SRPC for information on the full data set.

STRAFFORD Regional Planning Commission

INCORPORATED A PARISH 1729 A TOWN 1754 A CITY 1893 SOMERSWORTH

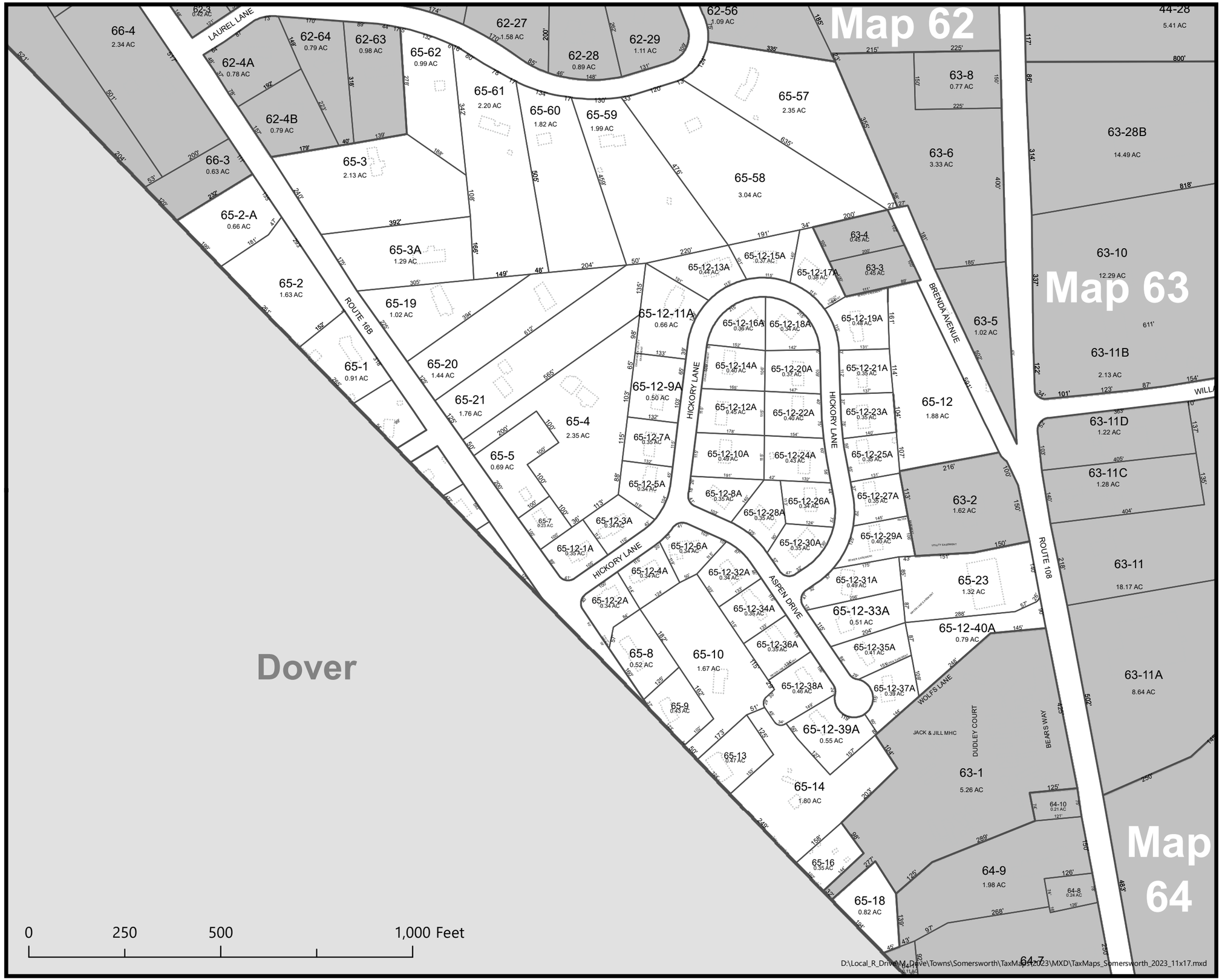

Map 65

TAX PARCELS MAP
SOMERSWORTH
NEW HAMPSHIRE

Legend

- Parcels
- Building Footprints
- Adjacent Map Sheets

Prepared by the
Strafford Regional Planning Commission
150 Wakefield St. Suite 12 Rochester, NH 03867
Phone: (603) 994-3500
Email: srpc@strafford.org
Date: 2/15/2024
Author: Jackson Rand, SRPC

THIS MAP IS FOR ASSESSMENT PURPOSES ONLY. IT IS NOT INTENDED FOR LEGAL DESCRIPTION OR CONVEYANCE.

Base data layers from ESRI, NH GRANIT, and the City of Somersworth. These agencies and organizations have derived this data using a variety of cited source materials, at different time frames, through different methodologies, with varying levels of accuracy. As such, errors are often inherent in GIS data and should be used for planning purposes only. Please visit the original location of the data, contact the original host source, or contact SRPC for information on the full data set.

STRAFFORD Regional Planning Commission

INCORPORATED A PARISH 1728 SOMERSWORTH A TOWN 1754 A CITY 1893

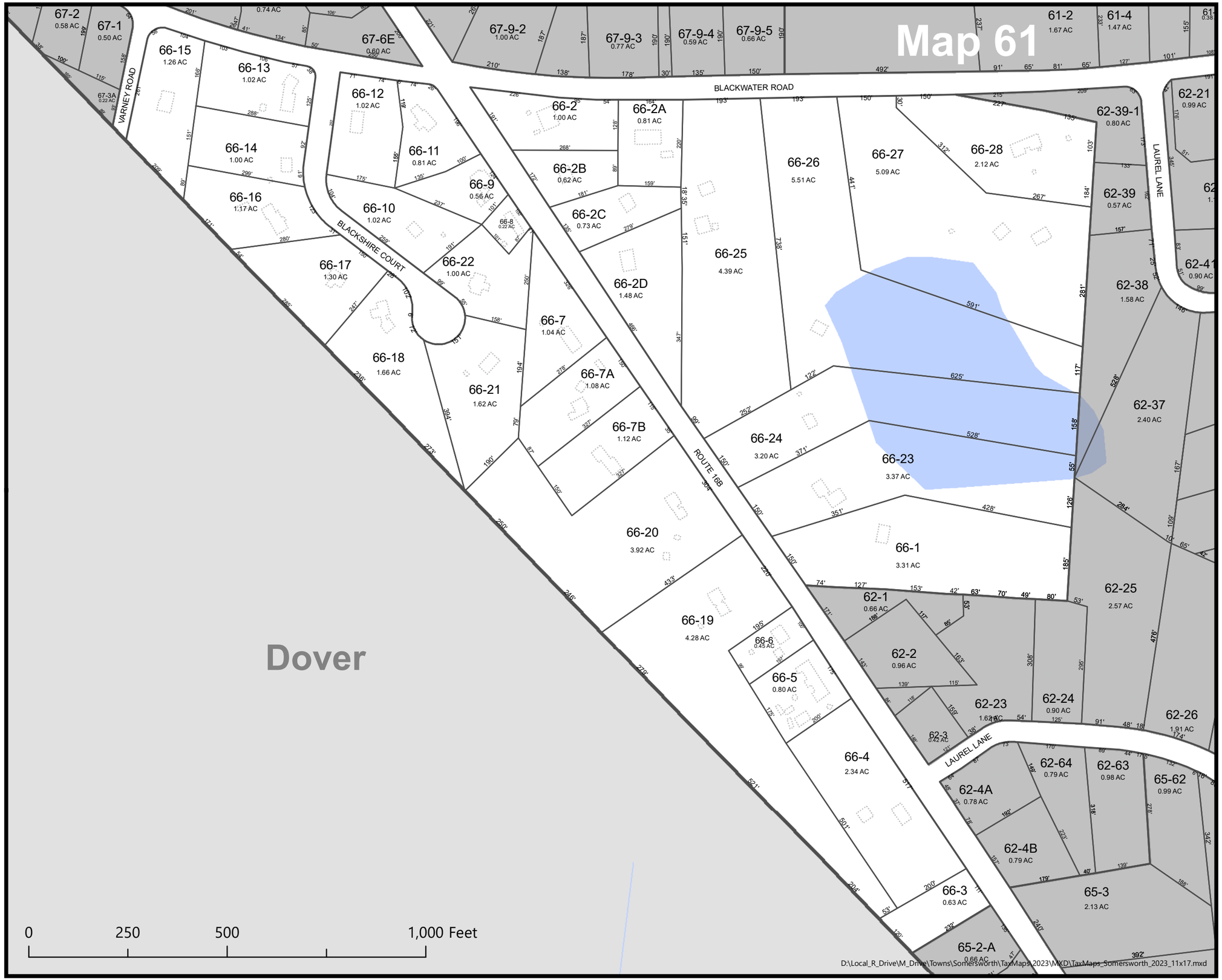

Map 66

TAX PARCELS MAP
SOMERSWORTH
NEW HAMPSHIRE

Legend

- Parcels
- Building Footprints
- Adjacent Map Sheets
- Rivers and Streams
- Lakes and Ponds

Prepared by the
Strafford Regional Planning Commission
150 Wakefield St. Suite 12 Rochester, NH 03867
Phone: (603) 994-3500
Email: srpc@strafford.org

Date: 2/15/2024

Author: Jackson Rand, SRPC

THIS MAP IS FOR ASSESSMENT PURPOSES ONLY. IT IS NOT INTENDED FOR LEGAL DESCRIPTION OR CONVEYANCE.

Base data layers from ESRI, NH GRANIT, and the City of Somersworth. These agencies and organizations have derived this data using a variety of cited source materials, at different time frames, through different methodologies, with varying levels of accuracy. As such, errors are often inherent in GIS data and should be used for planning purposes only. Please visit the original location of the data, contact the original host source, or contact SRPC for information on the full data set.

STRAFFORD Regional Planning Commission

INCORPORATED A PARISH 1729 SOMERSWORTH A TOWN 1754. A CITY 1893

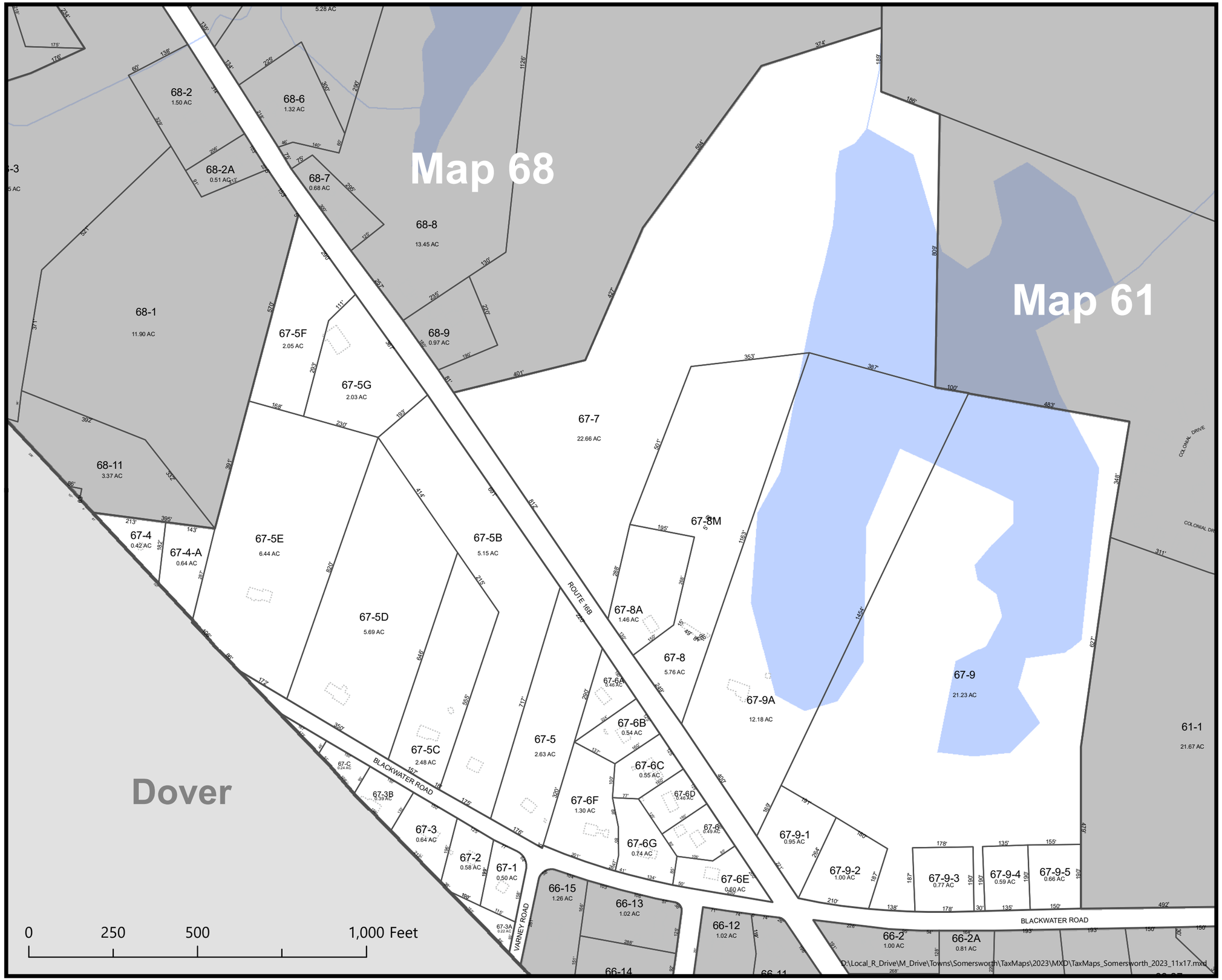

Map 67

TAX PARCELS MAP

SOMERSWORTH

NEW HAMPSHIRE

Legend

- Parcels
- Building Footprints
- Adjacent Map Sheets
- Rivers and Streams
- Lakes and Ponds

Prepared by the

Strafford Regional Planning Commission

150 Wakefield St. Suite 12 Rochester, NH 03867

Phone: (603) 994-3500

Email: srpc@strafford.org

Date: 2/15/2024

Author: Jackson Rand, SRPC

THIS MAP IS FOR ASSESSMENT PURPOSES ONLY. IT IS NOT INTENDED FOR LEGAL DESCRIPTION OR CONVEYANCE.

Base data layers from ESRI, NH GRANIT, and the City of Somersworth. These agencies and organizations have derived this data using a variety of cited source materials, at different time frames, through different methodologies, with varying levels of accuracy. As such, errors are often inherent in GIS data and should be used for planning purposes only. Please visit the original location of the data, contact the original host source, or contact SRPC for information on the full data set.

STRAFFORD Regional Planning Commission

INCORPORATED A PARISH 1729 A TOWN 1754. A CITY 1891. SOMERSWORTH

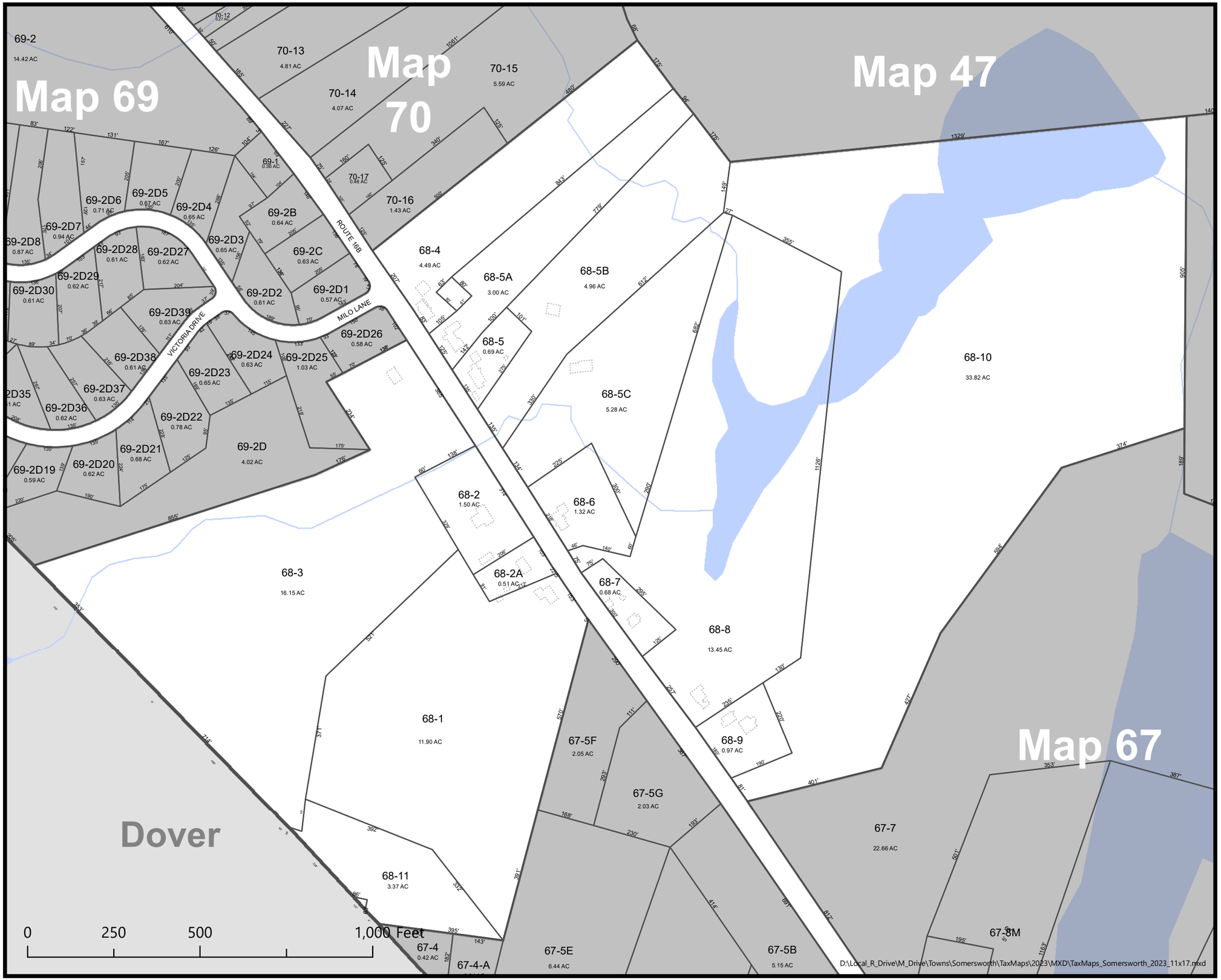

Map 68

TAX PARCELS MAP

SOMERSWORTH

NEW HAMPSHIRE

Legend

- Parcels
- Building Footprints
- Adjacent Map Sheets
- Rivers and Streams
- Lakes and Ponds

Prepared by the

Strafford Regional Planning Commission

150 Wakefield St. Suite 12 Rochester, NH 03867

Phone: (603) 994-3500

Email: srpc@strafford.org

Date: 2/15/2024

Author: Jackson Rand, SRPC

THIS MAP IS FOR ASSESSMENT PURPOSES ONLY. IT IS NOT INTENDED FOR LEGAL DESCRIPTION OR CONVEYANCE.

Base data layers from ESRI, NH GRANIT, and the City of Somersworth. These agencies and organizations have derived this data using a variety of cited source materials, at different time frames, through different methodologies, with varying levels of accuracy. As such, errors are often inherent in GIS data and should be used for planning purposes only. Please visit the original location of the data, contact the original host source, or contact SRPC for information on the full data set.

STRAFFORD Regional Planning Commission

INCORPORATED A PARISH 1728 SOMERSWORTH A TOWN 1754 A CITY 1893

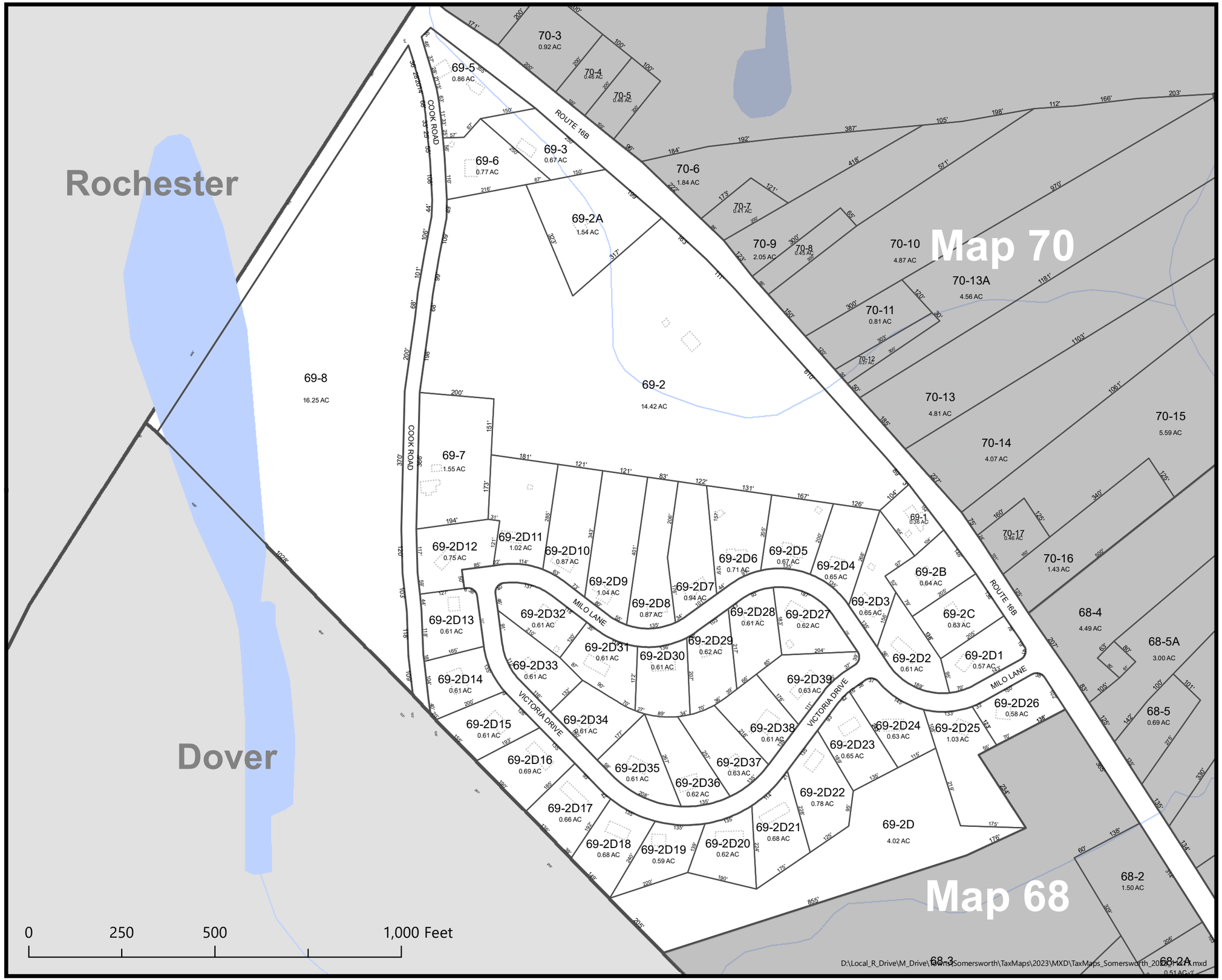

Map 69

TAX PARCELS MAP
SOMERSWORTH
NEW HAMPSHIRE

Legend

- Parcels
- Building Footprints
- Adjacent Map Sheets
- Rivers and Streams
- Lakes and Ponds

Prepared by the
Strafford Regional Planning Commission
150 Wakefield St. Suite 12 Rochester, NH 03867
Phone: (603) 994-3500
Email: srpc@strafford.org

Date: 2/15/2024
Author: Jackson Rand, SRPC

THIS MAP IS FOR ASSESSMENT PURPOSES ONLY. IT IS NOT INTENDED FOR LEGAL DESCRIPTION OR CONVEYANCE.

Base data layers from ESRI, NH GRANIT, and the City of Somersworth. These agencies and organizations have derived this data using a variety of cited source materials, at different time frames, through different methodologies, with varying levels of accuracy. As such, errors are often inherent in GIS data and should be used for planning purposes only. Please visit the original location of the data, contact the original host source, or contact SRPC for information on the full data set.

STRAFFORD Regional Planning Commission

INCORPORATED A PARISH 1736 SOMERSWORTH A TOWN 1754. A CITY 1893.

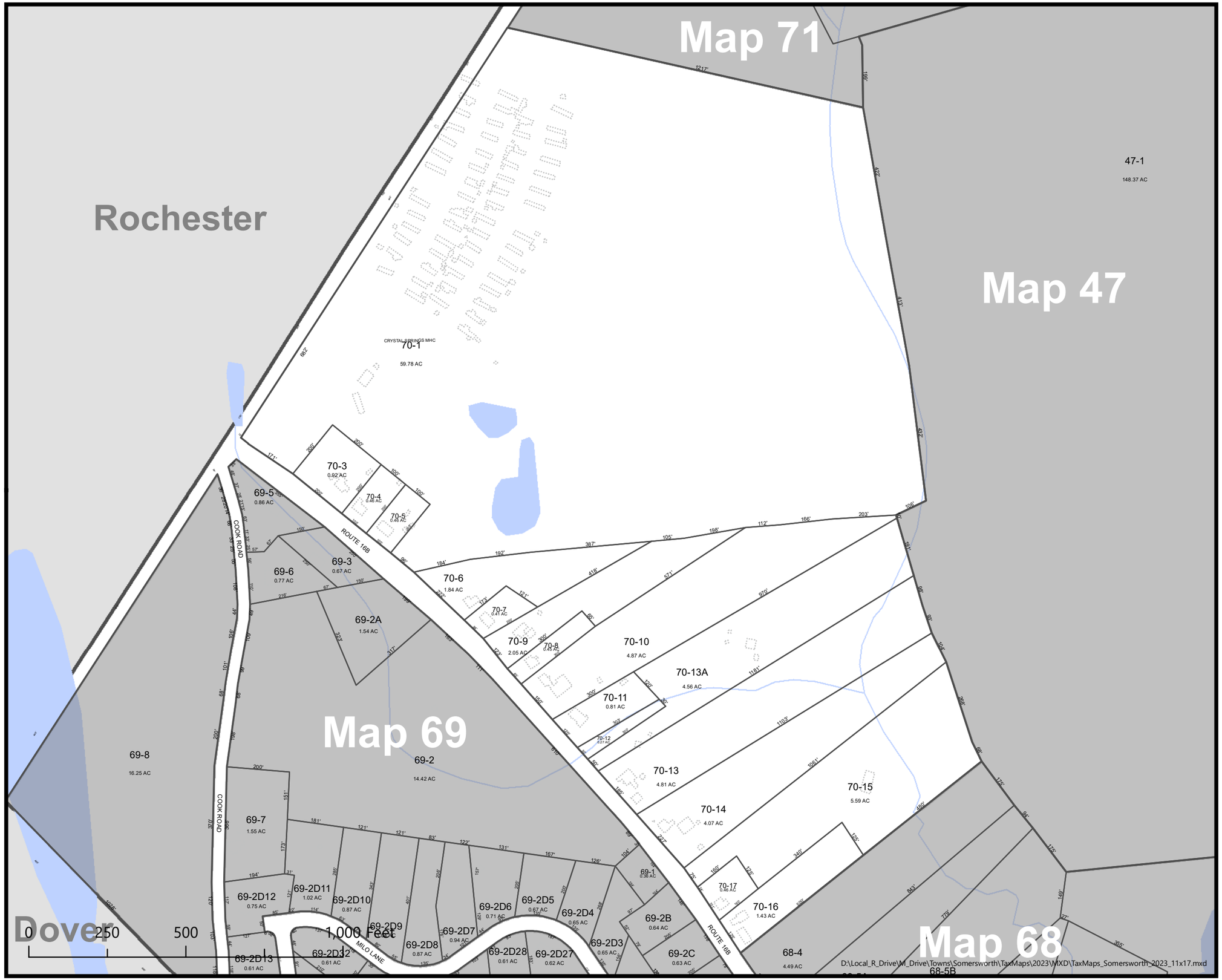

Map 70

TAX PARCELS MAP

SOMERSWORTH

NEW HAMPSHIRE

Legend

- Parcels
- Building Footprints
- Adjacent Map Sheets
- Rivers and Streams
- Lakes and Ponds

Prepared by the

Strafford Regional Planning Commission

150 Wakefield St. Suite 12 Rochester, NH 03867

Phone: (603) 994-3500

Email: srpc@strafford.org

Date: 2/15/2024

Author: Jackson Rand, SRPC

THIS MAP IS FOR ASSESSMENT PURPOSES ONLY. IT IS NOT INTENDED FOR LEGAL DESCRIPTION OR CONVEYANCE.

Base data layers from ESRI, NH GRANIT, and the City of Somersworth. These agencies and organizations have derived this data using a variety of cited source materials, at different time frames, through different methodologies, with varying levels of accuracy. As such, errors are often inherent in GIS data and should be used for planning purposes only. Please visit the original location of the data, contact the original host source, or contact SRPC for information on the full data set.

STRAFFORD Regional Planning Commission

INCORPORATED A PARISH 1729 SOMERSWORTH A TOWN 1754 A CITY 1893

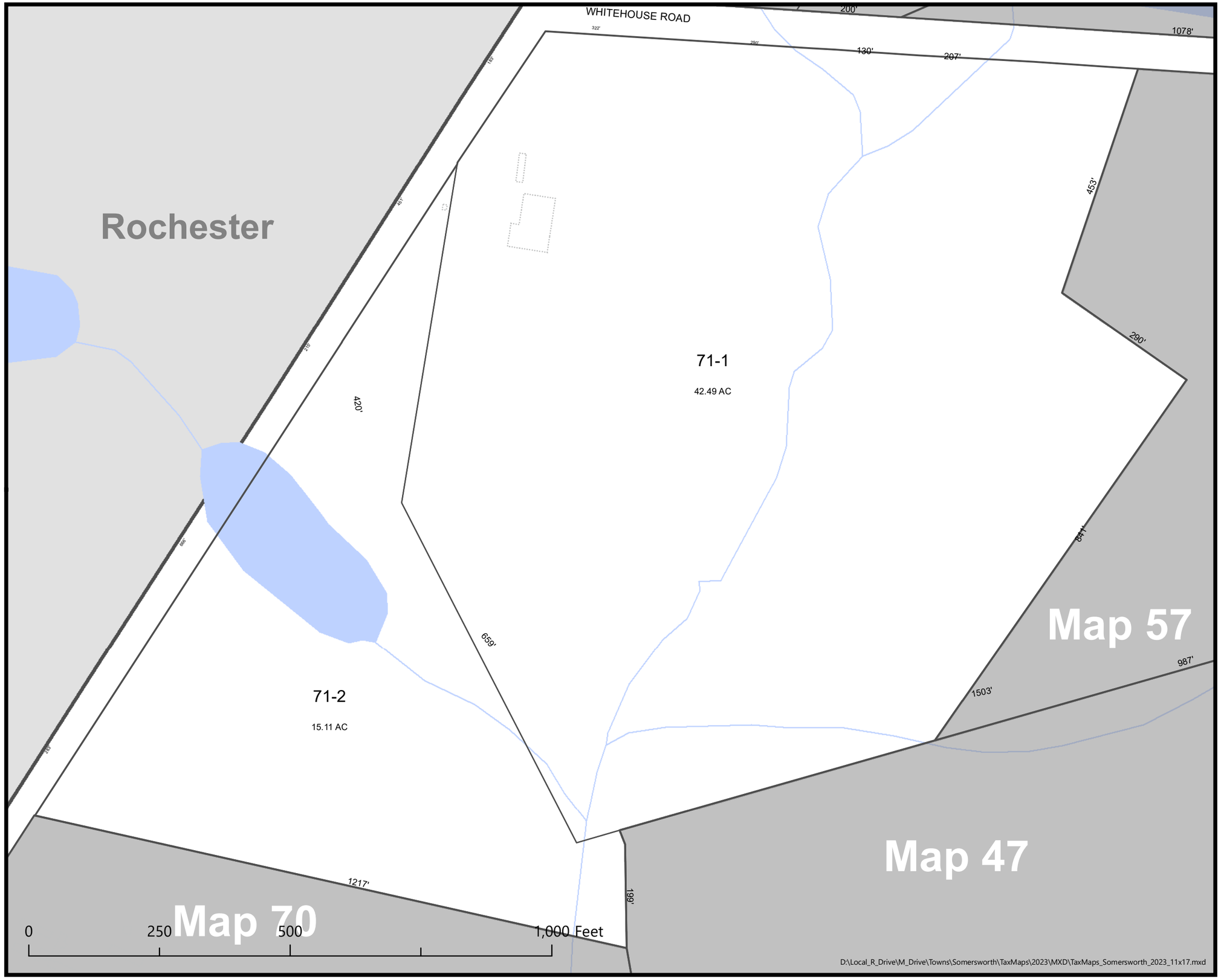

Map 71

TAX PARCELS MAP
SOMERSWORTH
NEW HAMPSHIRE

Legend

- Parcels
- Building Footprints
- Adjacent Map Sheets
- Rivers and Streams
- Lakes and Ponds

Prepared by the
Strafford Regional Planning Commission
150 Wakefield St. Suite 12 Rochester, NH 03867
Phone: (603) 994-3500
Email: srpc@strafford.org
Date: 2/15/2024
Author: Jackson Rand, SRPC

THIS MAP IS FOR ASSESSMENT PURPOSES ONLY. IT IS NOT INTENDED FOR LEGAL DESCRIPTION OR CONVEYANCE.

Base data layers from ESRI, NH GRANIT, and the City of Somersworth. These agencies and organizations have derived this data using a variety of cited source materials, at different time frames, through different methodologies, with varying levels of accuracy. As such, errors are often inherent in GIS data and should be used for planning purposes only. Please visit the original location of the data, contact the original host source, or contact SRPC for information on the full data set.

STRAFFORD
Regional Planning Commission

INCORPORATED A PARISH 1729 A TOWN 1754 A CITY 1893
SOMERSWORTH